

**NOTICE!!**

**These documents have been scanned!**

**Do not place un-scanned documents beneath this notice!**

**Do not remove this notice from this file!**

GPO Jacket No. 560-102  
Print Order 61540  
Rise Business Services, LLC  
Job=AZ15 6/26/2019



Box Number= AZ15132



Claim Begin-End: AMC364091-AMC364100

**1 Initial Receipt**



AZ15132-11

AMC363477-AMC364145

Amc 364092

closed

9/1/05

**United States Department of the Interior**  
**Bureau of Land Management**  
 BUSINESS & SUPPORT SVCS DIV  
 222 N CENTRAL AVE  
 PHOENIX, AZ 85004 -2203  
 Phone: (602) 417-9200

Receipt	
No:	1009405

**Transaction #:** 1045117  
**Date of Transaction:** 01/05/2005

CUSTOMER:	JANICE A SOLSO PO BOX 110 CANYONVILLE, OR 97417
-----------	---

ENTERED IN COMPUTER

RE 2/4/05

LINE #	QTY	DESCRIPTION	REMARKS	UNIT PRICE	TOTAL
1	10.00	LOCATABLE MINERALS / MINING CLAIMS-NEW, UNADJUDI, ONE OR MORE AUTH NO'S / NEW MINING CLAIM LOCATION FEE \$30 (1993) <b>CASES:</b> AMC364091/\$30.00, AMC364092/\$30.00, AMC364093/\$30.00, AMC364094/\$30.00, AMC364095/\$30.00, AMC364096/\$30.00, AMC364097/\$30.00, AMC364098/\$30.00, AMC364099/\$30.00, AMC364100/\$30.00		- n/a -	300.00
2	10.00	LOCATABLE MINERALS / MINING CLAIMS-NEW, UNADJUDI, ONE OR MORE AUTH NO'S / NEW MINING CLAIM SVC CHG \$10 (1930) <b>CASES:</b> AMC364091/\$10.00, AMC364092/\$10.00, AMC364093/\$10.00, AMC364094/\$10.00, AMC364095/\$10.00, AMC364096/\$10.00, AMC364097/\$10.00, AMC364098/\$10.00, AMC364099/\$10.00, AMC364100/\$10.00		- n/a -	100.00
3	10.00	LOCATABLE MINERALS / MINING CLAIMS-NEW, UNADJUDI, ONE OR MORE AUTH NO'S / NEW MINING CLM MAINT FEE \$125 (1993) <b>CASES:</b> AMC364091/\$125.00, AMC364092/\$125.00, AMC364093/\$125.00, AMC364094/\$125.00, AMC364095/\$125.00, AMC364096/\$125.00, AMC364097/\$125.00, AMC364098/\$125.00, AMC364099/\$125.00, AMC364100/\$125.00		- n/a -	1250.00
<b>TOTAL:</b>					<b>\$1,650.00</b>

PAYMENT INFORMATION				
1	AMOUNT:	\$1,650.00	POSTMARKED:	N/A
	TYPE:	CHECK	RECEIVED:	01/03/2005
	CHECK NO:	1360		
	NAME:	SOLSO, JANICE A PO BOX 110 CANYONVILLE OR 97417		

REMARKS

This receipt was generated by the automated BLM Collections and Billing System and is a paper representation of a portion of the official electronic record contained therein.

<b>Authorized Date</b>	07/26/2005
<b>Instructions to Accounts</b>	REDUCTION IN FEES. REFUND AUTHORIZED. AMC364091-364100. RECEIPT #1009405. MH
<b>Login ID</b>	1440
<b>Entry Date</b>	07/26/2005
<b>Total Amount</b>	\$300.00

**NOTICE!!**

**These documents have been scanned!**

**Do not place un-scanned documents beneath this notice!**

**Do not remove this notice from this file!**

GPO Jacket No. 560-102  
Print Order 61540  
Rise Business Services, LLC  
Job=AZ15 6/26/2019



Box Number= AZ15132



Claim Begin-End: AMC364091-AMC364100

**2 Correspondence**



AZ15132-11

AMC363477-AMC364145



# United States Department of the Interior



BUREAU OF LAND MANAGEMENT  
Arizona State Office  
One North Central Avenue, Suite 800  
Phoenix, Arizona 85004-4427  
www.blm.gov/az/

FEB 15 2019

In Reply Refer To:  
3800 (AZ-9200) PB  
AMC364091; AMC364281

CERTIFIED MAIL - RETURN RECEIPT REQUESTED 9214 8901 9403 8378 8998 19

## NOTICE

JUNE PEARSON and DAVID GRODSKY : This Notice Affects Those Claims  
PO BOX 864 : Shown in the Block Below.  
PORT ARANSAS, TX 78373-0864 :

---

AMC364091; AMC364286  
PLOMOSA 1; WEAVER'S GOLD #2;

---

### Additional Processing Fees Required

The Arizona State Office, Bureau of Land Management, received your Affidavit of Labor or Notice of Intent to Hold for the 2018 assessment year.

Due to a processing fee increase effective October 1, 2018, we did not receive sufficient fees with your document. The fee increased from \$10 per mining claim to \$15 per mining claim.

Therefore, you are required to submit an additional payment in the amount of \$5.00 per claim, within 30 days of receipt of this notice or your claim(s) will be declared forfeited.

Please include your Arizona Mining Claim (AMC) serial number(s) and claim name(s) when submitting the additional fees. If additional information is required, please contact Pauline Brown at 602-417-9360.

Lucas Lucero  
Deputy State Director  
Lands, Minerals and Energy Division




Date Produced: 03/04/2019

ConnectSuite Inc.:

The following is the delivery information for Certified Mail™/RRE item number 9214 8901 9403 8378 8998 19. Our records indicate that this item was delivered on 03/01/2019 at 10:48 a.m. in PORT ARANSAS, TX 78373. The scanned image of the recipient information is provided below.

Signature of Recipient :

  
Scott Ford

Address of Recipient :

862

Thank you for selecting the Postal Service for your mailing needs. If you require additional assistance, please contact your local post office or Postal Service representative.

Sincerely,  
United States Postal Service

The customer reference number shown below is not validated or endorsed by the United States Postal Service. It is solely for customer use.

Customer Reference Number: C1222711.6996627





# United States Department of the Interior

BUREAU OF LAND MANAGEMENT

Arizona State Office

One North Central Avenue, Suite 800

Phoenix, Arizona 85004-4427

[www.blm.gov/az/](http://www.blm.gov/az/)

OCT 10 2018



In Reply Refer To:

3800 (9200) RM

AMC364091, AMC364281

CERTIFIED MAIL - RETURN RECEIPT REQUESTED No. 9214 8901 9403 8373 6881 59

## NOTICE

JUNE PEARSON AND DAVID GRODSKY : This Notice Affects Those Claims  
PO BOX 864 : Shown in the Block Below.  
PORT ARANSAS, TX 78373-0864 :

---

AMC364091, AMC364286  
PLOMOSA 1, WEAVER'S GOLD #2

---

### Maintenance Fee Waiver Held for Rejection

This office received the Maintenance Fee Waiver Certification (waiver) for the above listed mining claim(s). The waiver is not properly completed and does not meet the annual filing requirements.

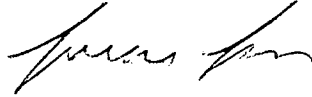
In accordance with 43 Code of Federal Regulations (CFR) 3835.10, the name, address, and original signatures of all owners of the mining claim must be included on the waiver form. Please correct the discrepancy as noted below:

The waiver was filed on a form that has expired. You must provide the waiver information on the enclosed current form.

In order to correct the defect in the waiver, per 43 CFR 3835.93, you must provide this office with the requested information within 60 days of your receipt of this notice. If you are unable to provide this information, you have the option of paying the annual maintenance fee of \$155 per claim (\$155 per 20 acres for placer claims larger than 20 acres). If we do not receive the requested corrections or the maintenance fees within the 60-day time frame, the claim(s) will be declared forfeited and closed.

If additional information is required, please contact RéAnn Myers at 602-417-9413. Please include your AMC serial number(s) on all correspondence.

Sincerely,



Lucas Lucero  
Deputy State Director  
Lands, Minerals and Energy Division



Date Produced: 10/22/2018

ConnectSuite Inc.:

The following is the delivery information for Certified Mail™/RRE item number 9214 8901 9403 8373 6881 59. Our records indicate that this item was delivered on 10/16/2018 at 11:38 a.m. in PORT ARANSAS, TX 78373. The scanned image of the recipient information is provided below.

Signature of Recipient :

A handwritten signature in black ink, appearing to read "Elizabeth Carlan".

Address of Recipient :

A handwritten number "864" in black ink.

Thank you for selecting the Postal Service for your mailing needs. If you require additional assistance, please contact your local post office or Postal Service representative.

Sincerely,  
United States Postal Service

The customer reference number shown below is not validated or endorsed by the United States Postal Service. It is solely for customer use.

Customer Reference Number: C1025973.5930981

**SENDER: COMPLETE THIS SECTION**

- Complete items 1, 2, and 3. Also complete item 4 if Restricted Delivery is desired.
- Print your name and address on the reverse so that we can return the card to you.
- Attach this card to the back of the mailpiece, or on the front if space permits.

1. Article Addressed to:

JUNE PEARSON  
 DAVID GRODSKY  
 18839 MANOR CHURCH RD.  
 BOONSBORO, MD 21713-2511  
 9310/RE/AMC364091/364281

2. Article Number  
(Transfer from service label)

7013 2250 0000 8721 7353

**COMPLETE THIS SECTION ON DELIVERY**

A. Signature

X *June Pearson*

- Agent  
 Addressee

B. Received by (Printed Name)

RECEIVED  
 JUNE PEARSON  
 PHOENIX, ARIZONA

C. Date of Delivery

6/30/14

D. Is delivery address different from item 1?  Yes

If YES, enter delivery address below:  No

2014 JUL -3 P 2:00

PHOENIX, ARIZONA


3. Service Type

- Certified Mail®  Priority Mail Express™  
 Registered  Return Receipt for Merchandise  
 Insured Mail  Collect on Delivery

4. Restricted Delivery? (Extra Fee)

Yes


UNITED STATES POSTAL SERVICE



First-Class Mail  
Postage & Fees Paid  
USPS  
Permit No. G-10

- Sender: Please print your name, address, and ZIP+4<sup>®</sup> in this box•

U.S. DEPARTMENT OF THE INTERIOR  
BUREAU OF LAND MANAGEMENT  
ARIZONA STATE OFFICE  
ONE NORTH CENTRAL AVENUE, SUITE 800  
PHOENIX, AZ 85004-4427





# United States Department of the Interior



BUREAU OF LAND MANAGEMENT

Arizona State Office

One North Central Avenue, Suite 800

Phoenix, Arizona 85004-4427

[www.blm.gov/az/](http://www.blm.gov/az/)

JUN 20 2014

In Reply Refer To:

3800 (9310) RE

**AMC364091** AMC364281

CERTIFIED MAIL – RETURN RECEIPT REQUESTED NO. 7013 2250 0000 8721 7353

## NOTICE

JUNE PEARSON

DAVID GRODSKY :

18839 MANOR CHURCH RD. :

BOONSBORO, MD 21713-2511 :

This Notice Affects Those Claims

Shown in the Block Below.

---

AMC364091, AMC364268

PLOMOSA 1, WEAVER'S GOLD #2

---

### Association Placer Mining Claims Documentation or Amendments Required

The mining claims listed above are association placer mining claims that are over 20 acres in size. The claims were originally located with the required number of locators to meet the 20-acre per locator requirement. However, the claims are now held by a smaller group of claimants than originally located them and are therefore not in compliance with the legal requirements.

By law, each individual claimant is allowed to hold a maximum of 20 acres per claim. A corporation is considered to be a single entity that is allowed to hold a maximum of 20 acres per claim. In accordance with 43 CFR 3833.33 you may transfer, sell, or otherwise convey an association placer mining claim at any time to an equal or greater number of mining claimants. If you want to transfer an association placer claim to an individual or an association that is smaller in number than the association that located the claim you (a) must have discovered a valuable mineral deposit before the transfer; or (b) upon notice from BLM, you must reduce the acreage of the claim, if necessary, so that you meet the 20-acre per locator limit.

In reviewing the case file for these claims it was noted that at the time of transfer to an individual or smaller number of locators than originally located the claims, BLM did not receive documentation supporting that a discovery of a valuable mineral deposit was made. Without this


documentation we cannot determine if the claims are being properly held by the correct number of claimants. Therefore, we are requiring that the appropriate documentation be submitted to BLM. We are enclosing a guide to clarify what documentation must be provided to BLM to support the discovery of a valuable mineral deposit.

If you have the required documentation, dated **prior** to the date of transfer, you may file it with this office for review. If you do not have the proper documentation, you must amend the claims listed above, reducing the acreage to 20 acres per claimant, as is allowed by law.

We must receive either documentation supporting a discovery of a valuable mineral deposit, or amendments within 30 days of your receipt of this notice. If the required documentation or the amendments are not received within the 30-day timeframe the mining claims will be declared forfeited and void. If amendments are filed, there is a \$10 BLM processing fee for each amendment. The amendments must also be filed with the county.

If additional information is required, please contact Rod Ebert at 602-417-9397. Please include your AMC serial number(s) on all correspondence.

Sincerely,



for

Rebecca Heick  
Group Administrator  
Lands and Minerals

Enclosure

**SENDER: COMPLETE THIS SECTION**

- Complete items 1, 2, and 3. Also complete item 4 if Restricted Delivery is desired.
- Print your name and address on the reverse so that we can return the card to you.
- Attach this card to the back of the mailpiece, or on the front if space permits.

1. Article Addressed to:

JOSEPH M. STAATS  
 509 E. MANOR DR.  
 CASA GRANDE, AZ 85122-2612  
 9310/PB/AMC364091

2. Article Number

(Transfer from service label)

**COMPLETE THIS SECTION ON DELIVERY**

A. Signature

X

Joseph M Staats

 Agent Addressee

B. Received by (Printed Name)

C. Date of Delivery

 RECEIVED  
 U.S. MAIL  
 PHOENIX, ARIZONA  
 FEB 29 11:12 AM '04

226

D. Is delivery address different from item 1?  Yes No

If YES, enter delivery address below:

2004 FEB 29 A 1:12

PHOENIX, ARIZONA

3. Service Type

 Certified Mail Express Mail Registered Return Receipt for Merchandise Insured Mail C.O.D.


4. Restricted Delivery? (Extra Fee)

 Yes

7013 0600 0001 7594 4991



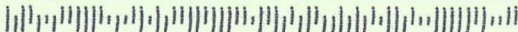
UNITED STATES POSTAL SERVICE



First-Class Mail  
Postage & Fees Paid  
USPS  
Permit No. G-10

- Sender: Please print your name, address, and ZIP+4 in this box •

U.S. DEPARTMENT OF THE INTERIOR  
BUREAU OF LAND MANAGEMENT  
ARIZONA STATE OFFICE  
ONE NORTH CENTRAL AVENUE, SUITE 800  
PHOENIX, AZ 85004-4427





# United States Department of the Interior



BUREAU OF LAND MANAGEMENT

Arizona State Office

One North Central Avenue, Suite 800

Phoenix, Arizona 85004-4427

[www.blm.gov/az/](http://www.blm.gov/az/)

February 20, 2014

In Reply Refer To:

3800 (9310) PB

AMC364091

CERTIFIED MAIL - RETURN RECEIPT REQUESTED No. 7013 0600 0001 7594 4991

## DECISION

JOSEPH M. STAATS :  
509 E. MANOR DR. : This decision affects those claims shown  
CASA GRANDE, AZ 85122-2612 : in the block below.

---

AMC364096  
CACTUS GOLD 4

---

### MINING CLAIMS DECLARED FORFEIT

The mining claims listed above have been declared forfeit as of September 1, 2013, for failure to timely file the required maintenance fee payment or small miner's maintenance fee waiver (waiver).

Claimants are required to pay an annual non-refundable maintenance fee of \$140 per 20 acres, or submit a waiver, on or before September 1 of each year. (In accordance with 43 CFR 1822.14, because September 1, 2013, fell on a Sunday and Monday was a holiday, the payment was due the next business day, September 3, 2013.) These requirements were established by 30 U.S.C. 28f-1, as amended, and 43 Code of Federal Regulations (CFR) 3834 and 3835.

Our records do not show receipt of a maintenance fee payment or small miner waiver filed on or before the due date. Therefore, the claims listed above are forfeit.

This decision does not relieve you of the liability for reclamation of all areas disturbed by your activities on lands covered by the subject mining claim(s) and/or site(s). After you complete the reclamation, you must notify the authorized officer of the appropriate surface managing agency so that the authorized officer may conduct a final site inspection and determine whether you may be released from liability. If you fail to reclaim the land to the satisfaction of the authorized officer, the surface management agency may cite you for noncompliance under its surface management regulations.

For land administered by the Bureau of Land Management (BLM), if you fail to reclaim the land to the satisfaction of the authorized officer as required in 43 CFR Subpart 3809, BLM will issue an order of noncompliance under 43 CFR 3809.601(a). If you fail to comply with the non-compliance order, BLM may take further action under 43 CFR 3809.604. Failure to conduct reclamation is a prohibited act that may subject you to criminal penalties. See 43 CFR 3809.605(h) and 43 CFR 3809.700.

### Appeal Procedures

This decision may be appealed to the Interior Board of Land Appeals, Office of the Secretary, in accordance with the regulations contained in 43 CFR, Part 4, and the enclosed Form 1842-1. If an appeal is taken, your notice of appeal must be filed in this office (at the above address) within 30 days from receipt of this decision. The appellant has the burden of showing that the decision appealed from is in error.

If you wish to file a petition pursuant to regulation 43 CFR 4.21 (58 FR 4939, January 19, 1993) for a stay of the effectiveness of this decision during the time that your appeal is being reviewed by the Board, the petition for a stay must accompany your notice of appeal. A petition for a stay is required to show sufficient justification based on the standards listed below. Copies of the notice of appeal and petition for a stay **must** also be submitted to each party named in this decision and to the Interior Board of Land Appeals and to the appropriate Office of the Solicitor (see 43 CFR 4.413) at the same time the original documents are filed with this office. If you request a stay, you have the burden of proof to demonstrate that a stay should be granted.

### Standards for Obtaining a Stay

Except as otherwise provided by law or other pertinent regulation, a petition for a stay of a decision pending appeal shall show sufficient justification based on the following standards:

- (1) The relative harm to the parties if the stay is granted or denied,
- (2) The likelihood of the appellant's success on the merits,
- (3) The likelihood of immediate and irreparable harm if the stay is not granted, and
- (4) Whether the public interest favors granting the stay.

Please include your AMC serial number(s) on all correspondence. If additional information is required, please call Pauline Brown at 602-417-9360.



Rebecca Heick  
Group Administrator  
Lands and Minerals

Enclosure:  
Appeal Form 1842-1

March 5, 2010

In Reply Refer To:  
3800 (9330) TS  
AMC364091

CERTIFIED MAIL - RETURN RECEIPT REQUESTED No. 7007 2680 0000 8514 8495

DECISION

REILLY ODIN : This decision affects those claims  
BOX 911 : shown in the block below:  
ALBION, CA 95410 :

---

AMC364093, 364094  
CACTUS GOLD 1, 2

---

MINING CLAIMS  
DECLARED FORFEITED

The mining claims listed above have been declared forfeited for failure to file the required maintenance fee payment or small miner's maintenance fee waiver (waiver).

Claimants are required to pay an annual non-refundable maintenance fee of \$140, or submit a waiver, on or before September 1 of each year. These requirements were established by Title 30 United States Code (U.S.C.) 28-f-k, as amended, and Title 43 Code of Federal Regulations (CFR) 3834 and 3835.

Our records do not show receipt of a maintenance fee payment, or waiver received on or before September 1, 2009, for the 2010 assessment year, for the claims listed above. Therefore, the claims are forfeited.

This decision does not relieve you of the liability for reclamation of all areas disturbed by your activities on lands covered by the subject mining claim(s) and/or site(s). After you complete the reclamation, you must notify the authorized officer of the appropriate surface managing agency so that the authorized officer may conduct a final site inspection and determine whether you may be released from liability.

If you fail to reclaim the land to the satisfaction of the authorized officer, the surface management agency may cite you for noncompliance under its surface management regulations.

For land administered by the Bureau of Land Management (BLM), if you fail to reclaim the land to the satisfaction of the authorized officer as required in 43 CFR Subpart 3809, BLM will issue an order of noncompliance under 43 CFR 3809.601(a). If you fail to comply with the noncompliance order, BLM may take further action under 43 CFR 3809.604. Failure to conduct reclamation is a prohibited act that may subject you to criminal penalties. See 43 CFR 3809.605(h) and 43 CFR 3809.700.

This decision may be appealed to the Interior Board of Land Appeals, Office of the Secretary, in accordance with the regulations contained in 43 CFR, Part 4, and the enclosed Form 1842-1. If an appeal is taken, your notice of appeal must be filed in this office (at the above address) within 30 days from receipt of this decision. The appellant has the burden of showing that the decision appealed from is in error.


If you wish to file a petition pursuant to regulation 43 CFR 4.21 (58 FR 4939, January 19, 1993) for a stay of the effectiveness of this decision during the time that your appeal is being reviewed by the Board, the petition for a stay must accompany your notice of appeal. A petition for a stay is required to show sufficient justification based on the standards listed below. Copies of the notice of appeal and petition for a stay **must** also be submitted to each party named in this decision and to the Interior Board of Land Appeals and to the appropriate Office of the Solicitor (see 43 CFR 4.413) at the same time the original documents are filed with this office. If you request a stay, you have the burden of proof to demonstrate that a stay should be granted.

#### Standards for Obtaining a Stay

Except as otherwise provided by law or other pertinent regulation, a petition for a stay of a decision pending appeal shall show sufficient justification based on the following standards:

- (1) The relative harm to the parties if the stay is granted or denied,
- (2) The likelihood of the appellant's success on the merits,
- (3) The likelihood of immediate and irreparable harm if the stay is not granted, and
- (4) Whether the public interest favors granting the stay.

Please include your AMC serial number(s) on all correspondence. If additional information is required, please call Tony Smith at 602-417-9355.



Steven Cohn  
Group Administrator  
Renewable and Mineral Resources

Enclosure

Appeal Form 1842-1  
TSmith:lm:030510



Reilly, ODIN

## Track & Confirm

### Search Results

Label/Receipt Number: **7007 2680 0000 8514 8495**

Service(s): **Certified Mail™**

Status: **Unclaimed**

Your item was returned to the sender on April 6, 2010 because it was not claimed by the addressee.

Detailed Results:

- **Unclaimed, April 06, 2010, 9:39 am, ALBION, CA**
- **Notice Left, March 09, 2010, 9:55 am, ALBION, CA 95410**

### Notification Options

#### Track & Confirm by email

Get current event information or updates for your item sent to you or others by email. [Go >](#)

#### Track & Confirm

Enter Label/Receipt Number.

[Go >](#)





# United States Department of the Interior



BUREAU OF LAND MANAGEMENT  
Arizona State Office  
One North Central Avenue, Suite 800  
Phoenix, Arizona 85004-4427  
[www.blm.gov/az/](http://www.blm.gov/az/)

March 5, 2010

In Reply Refer To:  
3800 (9330) TS  
AMC364091

CERTIFIED MAIL - RETURN RECEIPT REQUESTED No. 7007 2680 0000 8514 8495

## DECISION

REILLY ODIN : This decision affects those claims  
BOX 911 : shown in the block below:  
ALBION, CA 95410 :

---

AMC364093, 364094  
CACTUS GOLD 1, 2

---

## MINING CLAIMS DECLARED FORFEITED

The mining claims listed above have been declared forfeited for failure to file the required maintenance fee payment or small miner's maintenance fee waiver (waiver).

Claimants are required to pay an annual non-refundable maintenance fee of \$140, or submit a waiver, on or before September 1 of each year. These requirements were established by Title 30 United States Code (U.S.C.) 28-f-k, as amended, and Title 43 Code of Federal Regulations (CFR) 3834 and 3835.

Our records do not show receipt of a maintenance fee payment, or waiver received on or before September 1, 2009, for the 2010 assessment year, for the claims listed above. Therefore, the claims are forfeited.

This decision does not relieve you of the liability for reclamation of all areas disturbed by your activities on lands covered by the subject mining claim(s) and/or site(s). After you complete the reclamation, you must notify the authorized officer of the appropriate surface managing agency so that the authorized officer may conduct a final site inspection and determine whether you may be released from liability.

If you fail to reclaim the land to the satisfaction of the authorized officer, the surface management agency may cite you for noncompliance under its surface management regulations.

For land administered by the Bureau of Land Management (BLM), if you fail to reclaim the land to the satisfaction of the authorized officer as required in 43 CFR Subpart 3809, BLM will issue an order of noncompliance under 43 CFR 3809.601(a). If you fail to comply with the noncompliance order, BLM may take further action under 43 CFR 3809.604. Failure to conduct reclamation is a prohibited act that may subject you to criminal penalties. See 43 CFR 3809.605(h) and 43 CFR 3809.700.

This decision may be appealed to the Interior Board of Land Appeals, Office of the Secretary, in accordance with the regulations contained in 43 CFR, Part 4, and the enclosed Form 1842-1. If an appeal is taken, your notice of appeal must be filed in this office (at the above address) within 30 days from receipt of this decision. The appellant has the burden of showing that the decision appealed from is in error.


If you wish to file a petition pursuant to regulation 43 CFR 4.21 (58 FR 4939, January 19, 1993) for a stay of the effectiveness of this decision during the time that your appeal is being reviewed by the Board, the petition for a stay must accompany your notice of appeal. A petition for a stay is required to show sufficient justification based on the standards listed below. Copies of the notice of appeal and petition for a stay **must** also be submitted to each party named in this decision and to the Interior Board of Land Appeals and to the appropriate Office of the Solicitor (see 43 CFR 4.413) at the same time the original documents are filed with this office. If you request a stay, you have the burden of proof to demonstrate that a stay should be granted.

#### Standards for Obtaining a Stay

Except as otherwise provided by law or other pertinent regulation, a petition for a stay of a decision pending appeal shall show sufficient justification based on the following standards:

- (1) The relative harm to the parties if the stay is granted or denied,
- (2) The likelihood of the appellant's success on the merits,
- (3) The likelihood of immediate and irreparable harm if the stay is not granted, and
- (4) Whether the public interest favors granting the stay.

Please include your AMC serial number(s) on all correspondence. If additional information is required, please call Tony Smith at 602-417-9355..



Steven Cohn  
Group Administrator  
Renewable and Mineral Resources

Enclosure  
Appeal Form 1842-1



PLACE STICKER AT TOP OF MAIL OR OPEN TO THE RIGHT

**SENDER: COMPLETE THIS SECTION**

- Complete items 1, 2, and 3. Also complete item 4 if Restricted Delivery is desired.
- Print your name and address on the reverse so that we can return the card to you.
- Attach this card to the back of the mailpiece, or on the front if space permits.

1. Article Addressed to:

REILLY ODIN  
 BOX 911  
 ALBION, CA 95410  
 AZ933 TS AMC364091 030510

2. Article Number  
(Transfer from service label)

7007 2680 0000 8514 8495

**COMPLETE THIS SECTION ON DELIVERY**

A. Signature  Agent  
 Addressee

B. Received by (Printed Name) C. Date of Delivery

D. Is delivery address different from item 1?  Yes  
 If YES, enter delivery address below:  No

3. Service Type  
 Certified Mail  Express Mail  
 Registered  Return Receipt for Merchandise  
 Insured Mail  C.O.D.

4. Restricted Delivery? (Extra Fee)  Yes

PS Form 3811, February 2004

Domestic Return Receipt

102595-02-M-1540

949 SE 1 NIXIE  
 RETURN TO SENDER  
 UNCLAIMED  
 UNABLE TO FORWARD  
 BC: 85004442700 \*0514-00308-04-39

55410891 850044427

REILLY ODIN  
 BOX 911  
 ALBION, CA 95410  
 AZ933 TS AMC364091 030510

0000

RECEIVED  
 DLN AZ STATE OFFICE  
 2010 APR 14 P 1:38  
 PHOENIX, ARIZONA  
 OFFICIAL BUSINESS  
 PENALTY FOR PRIVATE USE \$300

UNITED STATES  
 DEPARTMENT OF THE INTERIOR  
 Bureau of Land Management  
 Arizona State Office  
 One N. Central Avenue, Suite 800  
 Phoenix, AZ 85004-4427

U.S. OFFICIAL MAIL  
 PENALTY FOR PRIVATE USE \$300  
 UNITED STATES POSTAGE  
 FITNEY BOWES  
 \$ 05.710  
 02 1A  
 0004205804 MAR 04 2010  
 MAILED FROM ZIP CODE 85004



7007 2680 0000 8514 8495



CERTIFIED MAIL™

**SENDER: COMPLETE THIS SECTION**

**COMPLETE THIS SECTION ON DELIVERY**

- Complete items 1, 2, and 3. Also complete item 4 if Restricted Delivery is desired.
- Print your name and address on the reverse so that we can return the card to you.
- Attach this card to the back of the mailpiece, or on the front if space permits.

A. Signature

X *Floyd Hammond*

- Agent  
 Addressee

B. Received by (Printed Name)

*Hammond, Floyd*

C. Date of Delivery

*01/31/07*

D. Is delivery address different from item 1?  Yes

If YES, enter delivery address below:  No

1. Article Addressed to:

*JAN 12 2007*

HAMMOND FLOYD  
 8632 79TH ST  
 EDMONTON, AB T6C2P5  
 DS AMC364091

*2007 FEB 14 P 1:15*  
*U GEMENT*

3. Service Type

- Certified Mail     Express Mail  
 Registered     Return Receipt for Merchandise  
 Insured Mail     C.O.D.

4. Restricted Delivery? (Extra Fee)

Yes

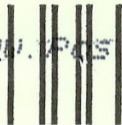
2. Article Number

(Transfer from service label)

*7005 3110 0000 2181 1761*

*FE02*

UNITED STATES POSTAL SERVICE



First-Class Mail  
Postage & Fees Paid  
USPS  
Permit No. G-10

AZ  
933

• Sender: Please print your name, address, and ZIP+4 in this box •

**U.S. DEPARTMENT OF THE INTERIOR  
BUREAU OF LAND MANAGEMENT  
ARIZONA STATE OFFICE  
ONE NORTH CENTRAL AVE. SUITE 800  
PHOENIX, ARIZONA 85004-4427**

168998  
BONNIEDOON POSTAL OUTLET

2007 -01- 31

EDMONTON, AB

T6C 4G0



# United States Department of the Interior



BUREAU OF LAND MANAGEMENT  
Arizona State Office  
One North Central Avenue, Suite 800  
Phoenix, Arizona 85004-4427  
www.az.blm.gov

In Reply Refer To:  
3800 (AZ-933) DS  
AMC364091

January 12, 2007

CERTIFIED MAIL - RETURN RECEIPT REQUESTED No. 7005 3110 0000 2181 1761

## DECISION

HAMMOND FLOYD : This decision affects those claims shown  
8632 79TH ST : in the block below:  
EDMONTON, AB 0 :

---

AMC364095, 364098, 364100  
CACTUS GOLD 3, 6, 8

---

## MINING CLAIMS DECLARED FORFEITED

The mining claims listed above have been declared forfeited for failure to file the required maintenance fee payment or small miner's maintenance fee waiver (waiver).

Claimants are required to pay an annual non-refundable maintenance fee of \$125, or submit a waiver, on or before September 1 of each year. These requirements were established by 30 (United States Code) 28-f-k, as amended, and 43 Code of Federal Regulations (CFR) 3834 and 3835.

Our records do not show receipt of a maintenance fee payment, or waiver received on or before September 1, 2006, for the 2007 assessment year, for the claims listed above. Therefore, the claims are forfeited.

This decision does not relieve you of the liability for reclamation of all areas disturbed by your activities on lands covered by the subject mining claim(s) and/or site(s). After you complete the reclamation, you must notify the authorized officer of the appropriate surface managing agency so that the authorized officer may conduct a final site inspection and determine whether you may be released from liability. If you fail to reclaim the land to the satisfaction of the authorized officer, the surface management agency may cite you for noncompliance under its surface management regulations.



For land administered by the Bureau of Land Management (BLM), if you fail to reclaim the land to the satisfaction of the authorized officer as required in 43 CFR Subpart 3809, BLM will issue an order of noncompliance under 43 CFR 3809.601(a). If you fail to comply with the noncompliance order, BLM may take further action under 43 CFR 3809.604. Failure to conduct reclamation is a prohibited act that may subject you to criminal penalties. See 43 CFR 3809.605(h) and 43 CFR 3809.700.

This decision may be appealed to the Interior Board of Land Appeals, Office of the Secretary, in accordance with the regulations contained in 43 CFR, Part 4, and the enclosed Form 1842-1. If an appeal is taken, your notice of appeal must be filed in this office (at the above address) within 30 days from receipt of this decision. The appellant has the burden of showing that the decision appealed from is in error.


If you wish to file a petition pursuant to regulation 43 CFR 4.21 (58 FR 4939, January 19, 1993) for a stay of the effectiveness of this decision during the time that your appeal is being reviewed by the Board, the petition for a stay must accompany your notice of appeal. A petition for a stay is required to show sufficient justification based on the standards listed below. Copies of the notice of appeal and petition for a stay **must** also be submitted to each party named in this decision and to the Interior Board of Land Appeals and to the appropriate Office of the Solicitor (see 43 CFR 4.413) at the same time the original documents are filed with this office. If you request a stay, you have the burden of proof to demonstrate that a stay should be granted.

#### Standards for Obtaining a Stay

Except as otherwise provided by law or other pertinent regulation, a petition for a stay of a decision pending appeal shall show sufficient justification based on the following standards:

- (1) The relative harm to the parties if the stay is granted or denied,
- (2) The likelihood of the appellant's success on the merits,
- (3) The likelihood of immediate and irreparable harm if the stay is not granted, and
- (4) Whether the public interest favors granting the stay.

Please include your AMC serial number(s) on all correspondence. If additional information is required, please call Dominic Sarracino at 602-417-9346.



Alvin L. Burch  
Group Administrator  
Renewable and Mineral Resources Group

Enclosure  
Appeal Form 1842-1



# United States Department of the Interior

OFFICE OF HEARINGS AND APPEALS  
Interior Board of Land Appeals  
801 N. Quincy St. Suite 300  
Arlington, VA 22203

**CERTIFIED**

Amc 364091

703 235 3750

703 235 8349 (fax)

May 16, 2006

IBLA 2006-148

AMC364099

ROBERT M. CUYLE  
DEBORAH A. CUYLE

Mining Claim Maintenance Fee

Decision Affirmed

RECEIVED  
BUREAU OF  
LAND MANAGEMENT  
2006 MAY 22 PM 1:32  
ARIZONA  
STATE OFFICE  
PHOENIX, ARIZONA

## ORDER

Robert M. Cuyle and Deborah A. Cuyle have appealed from a March 16, 2006, decision of the Arizona State Office, Bureau of Land Management (BLM), declaring the Cactus Gold 7 unpatented mining claim (AMC364099) forfeited by operation of law for failure to pay the \$125 per claim maintenance fee or file a maintenance fee payment waiver certification on or before September 1, 2005, for the 2006 assessment year. We affirm.

Under 30 U.S.C. § 28f(a) (2000), as amended,<sup>1/</sup> the holder of an unpatented mining claim, mill site, or tunnel site is required to pay a maintenance fee for each claim or site on or before September 1 of each year for the years 2004 through 2008. See 43 CFR 3834.11(a)(2). Payment of the claim maintenance fee is in lieu of the assessment work requirements of the Mining Law of 1872, 30 U.S.C. §§ 28-28e (2000), and the related filing requirements of section 314(a) of the Federal Land Policy and Management Act of 1976 (FLPMA), 43 U.S.C. § 1744(a) (2000), for the upcoming assessment year that begins at noon on September 1 of the year payment is due. See 30 U.S.C. § 28f(a) and (b) (2000); 43 CFR 3834.11(a).

The failure to pay the claim maintenance fee “shall conclusively constitute a forfeiture of the unpatented mining claim, mill or tunnel site by the claimant and the


<sup>1/</sup> 30 U.S.C. § 28f(a) (2000) has been amended twice by Congress, specifically by the Department of the Interior and Related Agencies Appropriations Act, 2002, Pub. L. No. 107-63, 115 Stat. 414, 418-19 (2001) (requiring the payment of the claim maintenance fee on or before September 1 of each year for the years 2002 and 2003), and the Department of the Interior and Related Agencies Appropriations Act, 2004, Pub. L. No. 108-108, 117 Stat. 1241, 1245 (2003) (requiring the payment of the claim maintenance fee on or before September 1 of each year for the years 2004 through 2008).

claim shall be deemed null and void by operation of law.” 30 U.S.C. § 28i (2000); see 43 CFR 3830.91(a) and 3835.92(a). Congress, however, provided the Secretary with discretion to waive the fee for a claimant who certified in writing that on the date the payment was due, the claimant and all related parties held not more than 10 mining claims, mill sites, or tunnel sites, or any combination thereof, on public lands and had performed assessment work required under the Mining Law of 1872, for the preceding assessment year ending at noon on September 1 of the calendar year in which payment of the claim maintenance fee is due. 30 U.S.C. § 28f(d)(1) (2000); see Audrey Bradbury, 160 IBLA 269, 273-74 (2003). BLM implemented this statute with a regulation that requires a claimant to file “BLM’s waiver certification form on or before September 1 of each assessment year for which you are seeking a waiver.” 43 CFR 3835.10(a).


Appellants purchased the claim in question on May 20, 2005, and filed a transfer of interest with BLM on June 29, 2005. Appellants admit that they did not file a waiver certification or pay the maintenance fee on or before September 1, 2005. They assert only that the prior owner did not inform them of the necessity to file. They claim that, if they had known a fee was required, they would have paid it on time.

The statute is self-operative. It explicitly states that failure to timely pay the required maintenance fee automatically results in forfeiture of the mining claim by operation of law. 30 U.S.C. § 28i (2000). BLM and this Board are without authority to excuse lack of compliance with the maintenance fee requirement of the Act, to extend the time for compliance, or to afford any relief from the statutory consequences. Richard W. Cahoon Family Limited Partnership, 139 IBLA 323, 326 (1997). In the absence of a timely-filed maintenance fee payment or waiver certification, BLM properly declared the claim forfeited by operation of law. 43 CFR 3835.92(a); see Harlow Corp., 135 IBLA 382, 385 (1996), aff’d, Harlow Corp. v. Norton, No. 97- 0320 (RWR), (D.D.C., July 24, 2001); Alamo Ranch Co., 135 IBLA 61, 76 (1996).

Accordingly, pursuant to the authority delegated to the Board of Land Appeals the Secretary of the Interior, 43 CFR 4.1, the decision appealed from is affirmed.

  
\_\_\_\_\_  
H. Barry Holt  
Chief Administrative Judge

I concur:



Bruce R. Harris  
Deputy Chief Administrative Judge

APPEARANCES:

Robert M. Cuyle  
Deborah A. Cuyle  
4590 N.W. Jackson School Road  
Hillsboro, OR 97124

cc: Office of the Field Solicitor  
U.S. Department of the Interior  
Sandra Day O'Connor U.S. Courthouse, Suite 404  
401 W. Washington Street, SPC 44  
Phoenix, AZ 85003-2151

Arizona State Office  
Bureau of Land Management  
U.S. Department of the Interior  
222 North Central Avenue  
Phoenix, AZ 85004-2203

RECEIVED  
BUREAU OF  
LAND MANAGEMENT  
2006 MAY 22 P 1:32  
ARIZONA  
STATE OFFICE  
PHOENIX, ARIZONA





UNITED STATES  
DEPARTMENT OF THE INTERIOR  
BUREAU OF LAND MANAGEMENT  
ARIZONA STATE OFFICE  
ONE NORTH CENTRAL AVENUE, SUITE 800  
PHOENIX, AZ 85004-4427

IN REPLY REFER TO:  
AMC 364091  
(AZ933)AB

2006-148

APR 05 2006

RECEIVED

APR 7 2006

Board of Land Appeals

Certified Mail Receipt Requested

Memorandum

To: Board of Land Appeals, Office of the Secretary  
From: Deputy State Director, Resources Division  
Subject: Transmitting Appeal of: Robert M. Cuyle, Deborah A. Cuyle  
Kind of Application Mining Claim Decision

Referring to the above-cited case, I am transmitting a notice of an appeal from the decision of the

Lands/Minerals Adjudication & Withdrawals dated March 16, 2006

- There are no conflicting cases of record.
- The conflicting cases shown on the status sheet have been properly noted as to the appeal and favorable action thereon suspended pending final action on the appeal.
- The records of the conflicting or reference cases identified below are transmitted herewith for use in connection with the appeal.

*Alvin L. Bush*

for Michael A. Taylor

Enclosure (copy of decision)

cc: BLM; Robert and Deborah Cuyle; Field Solicitor: Rich Greenfield

RECEIVED  
BUREAU OF  
LAND MANAGEMENT  
2006 MAY 30 P 1:41  
ARIZONA  
STATE OFFICE  
PHOENIX, ARIZONA

**SENDER: COMPLETE THIS SECTION**

- Complete items 1, 2, and 3. Also complete item 4 if Restricted Delivery is desired.
- Print your name and address on the reverse so that we can return the card to you.
- Attach this card to the back of the mailpiece, or on the front if space permits.

1. Article Addressed to: **APR 05 2006**

**OFFICE OF HEARINGS AND APPEAL  
U.S. DEPARTMENT OF THE INTERIOR  
801 NORTH QUINCY ST. SUITE 300  
ARLINGTON, VA 22203  
933(AB) AMC364091**

2. Article Number  
(Transfer from service label)

**7005 2570 0001 0700 8017**

**COMPLETE THIS SECTION ON DELIVERY**

A. Signature

**X**

- Agent  
 Addressee

B. Received by (Printed Name)

*Ryan Murray*

C. Date of Delivery

*4-7-06*

- D. Is delivery address different from item 1?  Yes  
If YES, enter delivery address below:  No

**RECEIVED**

**APR 7 2006**

3. Service type

- Certified Mail  Express Mail  
 Registered  Return Receipt for Merchandise  
 Insured Mail  C.O.D.

4. Restricted Delivery? (Extra Fee)  Yes

UNITED STATES POSTAL SERVICE

NOVA 220

10 APR 2006 PM 2 L

First-Class Mail  
Postage & Fees Paid  
USPS  
Permit No. G-10

- Sender: Please print your name, address, and ZIP+4 in this box •

**U.S. DEPARTMENT OF THE INTERIOR  
BUREAU OF LAND MANAGEMENT  
ARIZONA STATE OFFICE  
ONE NORTH CENTRAL AVE. SUITE 800  
PHOENIX, ARIZONA 85004-4427**

933  
AZ

4+2306 C041



**SENDER: COMPLETE THIS SECTION****COMPLETE THIS SECTION ON DELIVERY**

- Complete items 1, 2, and 3. Also complete item 4 if Restricted Delivery is desired.
- Print your name and address on the reverse so that we can return the card to you.
- Attach this card to the back of the mailpiece, or on the front if space permits.

A. Signature

x *J S Balaga*  Agent  
 Addressee

B. Received by (*Printed Name*)

J S BALAGA

C. Date of Delivery

4/6/06

- D. Is delivery address different from item 1?  Yes  
 If YES, enter delivery address below:  No

1. Article Addressed to:

APR 05 2006

**ATTN: RICH GREENFIELD  
 U.S. DEPARTMENT OF THE INTERIOR  
 SANDRA DAY O'CONNOR U.S. CT HOUSE, STE 404  
 401 W. WASHINGTON STREET, SPC 44  
 PHOENIX, AZ 85003-2151  
 933(AB) AMC364091**

3. Service Type

- Certified Mail  Express Mail  
 Registered  Return Receipt for Merchandise  
 Insured Mail  C.O.D.

4. Restricted Delivery? (*Extra Fee*)


Yes

2. Article Number

(*Transfer from service label*)

7005 2570 0001 0700 8024

UNITED STATES POSTAL SERVICE



First-Class Mail  
Postage & Fees Paid  
USPS  
Permit No. G-10

- Sender: Please print your name, address, and ZIP+4 in this box •

**U.S. DEPARTMENT OF THE INTERIOR  
BUREAU OF LAND MANAGEMENT  
ARIZONA STATE OFFICE  
ONE NORTH CENTRAL AVE. SUITE 800  
PHOENIX, ARIZONA 85004-4427**

ARIZONA  
STATE OFFICE  
PHOENIX, ARIZONA

2006 APR 12 P 12: 44

RECEIVED  
BUREAU OF  
LAND MANAGEMENT  
963  
AK

**SENDER: COMPLETE THIS SECTION**

- Complete items 1, 2, and 3. Also complete item 4 if Restricted Delivery is desired.
- Print your name and address on the reverse so that we can return the card to you.
- Attach this card to the back of the mailpiece, or on the front if space permits.

1. Article Addressed to: **APR 05 2006**

**ROBERT M. CUYLE  
 DEDORAH A. CUYLE  
 4590 JACKSON SCHOOL RD  
 HILLSBORO, OR 97124  
 933(AB) AMC364091**

2. Article Number  
(Transfer from service label)

**7005 2570 0001 0700 8000**

**COMPLETE THIS SECTION ON DELIVERY**

A. Signature

**X** 

- Agent  
 Addressee

B. Received by (Printed Name)

C. Date of Delivery

**4/18/06**

D. Is delivery address different from item 1?  Yes  
If YES, enter delivery address below:  No

3. Service Type

- Certified Mail  Express Mail  
 Registered  Return Receipt for Merchandise  
 Insured Mail  C.O.D.

4. Restricted Delivery? (Extra Fee)  Yes

UNITED STATES POSTAL SERVICE

PORTLAND OR 972

10 APR 2006 PM 2 L


First-Class Mail  
Postage & Fees Paid  
USPS  
Permit No. G-10

- Sender: Please print your name, address, and ZIP+4 in this box •

AZ  
933

**U.S. DEPARTMENT OF THE INTERIOR  
BUREAU OF LAND MANAGEMENT  
ARIZONA STATE OFFICE  
ONE NORTH CENTRAL AVE. SUITE 800  
PHOENIX, ARIZONA 85004-4427**

414 CO41





UNITED STATES  
DEPARTMENT OF THE INTERIOR  
BUREAU OF LAND MANAGEMENT

ARIZONA STATE OFFICE  
ONE NORTH CENTRAL AVENUE, SUITE 800  
PHOENIX, AZ 85004-4427

APR 05 2006

 **COPY**

IN REPLY REFER TO:

AMC 364091

(AZ933)AB

Certified Mail Receipt Requested

Memorandum

To: Board of Land Appeals, Office of the Secretary  
From: Deputy State Director, Resources Division  
Subject: Transmitting Appeal of: Robert M. Cuyle, Deborah A. Cuyle  
Kind of Application Mining Claim Decision

Referring to the above-cited case, I am transmitting a notice of an appeal from the decision of the

Lands/Minerals Adjudication & Withdrawals dated March 16, 2006

- There are no conflicting cases of record.
- The conflicting cases shown on the status sheet have been properly noted as to the appeal and favorable action thereon suspended pending final action on the appeal.
- The records of the conflicting or reference cases identified below are transmitted herewith for use in connection with the appeal.

*Alvin L. Bush*

*for* Michael A. Taylor

Enclosure (copy of decision)

cc: BLM; Robert and Deborah Cuyle; Field Solicitor: Rich Greenfield





UNITED STATES  
DEPARTMENT OF THE INTERIOR  
BUREAU OF LAND MANAGEMENT  
ARIZONA STATE OFFICE  
ONE NORTH CENTRAL AVENUE, SUITE 800  
PHOENIX, AZ 85004-4427

IN REPLY REFER TO:  
AMC 364091  
(AZ933)AB

*D. Bunda*  
*4/5/06*

APR 05 2006

Certified Mail Receipt Requested

Memorandum

To: Board of Land Appeals, Office of the Secretary  
From: Deputy State Director, Resources Division  
Subject: Transmitting Appeal of: Robert M. Cuyle, Deborah A. Cuyle  
Kind of Application Mining Claim Decision

Referring to the above-cited case, I am transmitting a notice of an appeal from the decision of the

Lands/Minerals Adjudication & Withdrawals dated March 16, 2006

- There are no conflicting cases of record.
- The conflicting cases shown on the status sheet have been properly noted as to the appeal and favorable action thereon suspended pending final action on the appeal.
- The records of the conflicting or reference cases identified below are transmitted herewith for use in connection with the appeal.

/s/ ALVIN L. BURCH

*Michael A. Taylor*  
Michael A. Taylor

Enclosure (copy of decision)

cc: BLM; Robert and Deborah Cuyle; Field Solicitor: Rich Greenfield

Date: 4/5/06

ROUTING AND TRANSMITTAL SLIP

TO: (Name, office symbol, room number, building, Agency/Post)	Initials	Date
1. Amy Bunda (AZ 933)	AMB	4/5/06
2. Al Burch (AZ 932)	A. Burch	4/5/06
3. Pauline Brown (AZ 933)	PB	APR 05 2006
4.		
5.		
6.		
7.		
8.		
9.		

Action	File	Note and Return
Approval	For Clearance	Per Conversation
As Requested	For Correction	Prepare Reply
Circulate	For Your Information	See Me
Comment	Investigate	X Signature
x Coordination	Justify	

**REMARKS:**

DO NOT use this form as a RECORD of approvals, concurrences, disposal, clearances, and similar actions

From: (Name, org. symbol, Agency/Post)  Amy Bunda Land Law Examiner, AZ933	Room No.
	Phone No. FTS x 334

OPTIONAL FORM 41 (Rev. 7/76)  
Prescribed by GSA  
FPMR (41 CFR) 101-11.206

NOTICE OF APPEAL

TO BUREAU OF LAND MANAGEMENT  
ARIZONA STATE OFFICE  
ONE NORTH CENTRAL AVE. SUITE 800  
PHOENIX, AZ. 85004-4427

Dear sirs  
I CUYLE ROBERT M. DEDORAH .A  
4590 N.W. JACKSON SCHOOL ROAD  
HILLSBORO, OR. 97124

Want to appeal the forfeit of said mining claim AMC364099  
CACTUS GOLD 7

I just acquired said claim last summer and the owner at that time. Didn't explain all the paper work to change ownership. I thought every thing was paid to date. Now I would like to know what steps I need to take to resolve this mix up. Sorry but no one mentioned a maintenance fee or I would of paid it. I bought this claim for recreational use.

THANK YOU



503-648-4983

PHOENIX, ARIZONA

2006 APR 14 P 3:55

RECEIVED  
B.L.M. AZ STATE OFFICE



# United States Department of the Interior

BUREAU OF LAND MANAGEMENT  
Arizona State Office  
One North Central Avenue, Suite 800  
Phoenix, AZ 85004-4427  
www.az.blm.gov



In Reply Refer To:  
3800 (AZ-933) AB  
AMC364091

March 16, 2006

CERTIFIED MAIL - RETURN RECEIPT REQUESTED

## DECISION

CUYLE ROBERT M, DEBORAH A  
4590 JACKSON SCHOOL RD  
HILLSBORO, OR 97124

: This decision affects those claims shown  
: in the block below:  
:

AMC364099  
CACTUS GOLD 7

RECEIVED  
B.L.M. AZ STATE OFFICE  
2006 APR 14 P 3:55  
PHOENIX, ARIZONA

### MINING CLAIMS DECLARED FORFEITED

The mining claims listed above have been declared forfeited for failure to file the required maintenance fee payment or small miner's maintenance fee waiver (waiver).

Claimants are required to pay an annual non-refundable maintenance fee of \$125, or submit a waiver, on or before September 1 of each year. These requirements were established by 30 U.S.C. 28-f-k, as amended, and 43 Code of Federal Regulations (CFR) 3834 and 3835.

An affidavit of assessment work for the subject mining claims was timely received; however, our records do not show receipt of a waiver or a maintenance fee payment on or before September 1, 2004 for the 2005 assessment year. Therefore, the mining claims listed above are declared forfeited.

You are required to reclaim all areas disturbed by your activities on lands encompassed by your mining claim(s) and/or site(s). After you complete the reclamation, you must notify the authorized officer of the appropriate surface managing agency so that the authorized officer may conduct a final site inspection and determine whether you may be released from liability. If you fail to reclaim the land to the satisfaction of the authorized officer, the surface management agency may cite you for noncompliance under its surface management regulations.

R. Cuyler  
4590NW Jackson Rd  
Hillsboro, OR 97124


**FIRST CLASS**



7005 1160 0003 0139 1526

PLACE STICKER AT TOP OF ENVELOPE TO THE RIGHT OF THE RETURN ADDRESS, FOLD AT DOTTED LINE

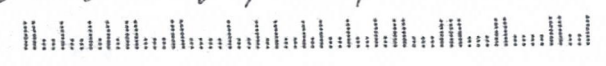
**CERTIFIED MAIL™**



9512 6110 0000 0911 5007

Bureau of Land Management  
Arizona State Office  
Phoenix, ARIZONA  
One North Central Ave Suite 800  
Phoenix, AZ  
RECEIVED  
B.L.M. AZ STATE OFFICE  
2006 APR 11 3:55  
85004-4427

85004-4427-00 COA1



**SENDER: COMPLETE THIS SECTION**

- Complete items 1, 2, and 3. Also complete item 4 if Restricted Delivery is desired.
- Print your name and address on the reverse so that we can return the card to you.
- Attach this card to the back of the mailpiece, or on the front if space permits.

**CUYLE ROBERT M, DEBORAH A**  
**4590 JACKSON SCHOOL RD**  
**HILLSBORO, OR 97124**  
**933(AB) AMC364091**


2. Article Number

(Transfer from service label)

7002 0860 0005 5121 5589

**COMPLETE THIS SECTION ON DELIVERY**

A. Signature

**X** Agent Addressee

B. Received by (Printed Name)

*Robert Cuyle*

C. Date of Delivery

D. Is delivery address different from item 1?  Yes  
If YES, enter delivery address below:  No

3. Service Type

 Certified Mail Express Mail Registered Return Receipt for Merchandise Insured Mail C.O.D.

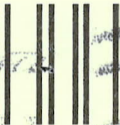
4. Restricted Delivery? (Extra Fee)

 Yes

UNITED STATES POSTAL SERVICE

PORTLAND OR 972

2006 MAR 30 PM 2 58



First-Class Mail  
Postage & Fees Paid  
USPS  
Permit No. G-10

• Sender: Please print your name, address, and ZIP+4 in this box •


U.S. Department of the Interior  
Bureau Of Land Management  
Arizona State Office  
One North Central Avenue  
Phoenix, AZ 85004-4427

PHOENIX ARIZONA  
ARIZONA STATE OFFICE

AZ  
933

RECEIVED  
BUREAU OF  
LAND MANAGEMENT  
2006 MAR 30 PM 2 58

414 C041





# United States Department of the Interior

BUREAU OF LAND MANAGEMENT  
Arizona State Office  
One North Central Avenue, Suite 800  
Phoenix, AZ 85004-4427  
www.az.blm.gov



In Reply Refer To:  
3800 (AZ-933) AB  
AMC364091

March 16, 2006

CERTIFIED MAIL - RETURN RECEIPT REQUESTED

## DECISION

CUYLE ROBERT M, DEBORAH A : This decision affects those claims shown  
4590 JACKSON SCHOOL RD : in the block below:  
HILLSBORO, OR 97124 :

---

AMC364099  
CACTUS GOLD 7

---

### MINING CLAIMS DECLARED FORFEITED

The mining claims listed above have been declared forfeited for failure to file the required maintenance fee payment or small miner's maintenance fee waiver (waiver).

Claimants are required to pay an annual non-refundable maintenance fee of \$125, or submit a waiver, on or before September 1 of each year. These requirements were established by 30 U.S.C. 28-f-k, as amended, and 43 Code of Federal Regulations (CFR) 3834 and 3835.

An affidavit of assessment work for the subject mining claims was timely received; however, our records do not show receipt of a waiver or a maintenance fee payment on or before September 1, 2004 for the 2005 assessment year. Therefore, the mining claims listed above are declared forfeited.

You are required to reclaim all areas disturbed by your activities on lands encompassed by your mining claim(s) and/or site(s). After you complete the reclamation, you must notify the authorized officer of the appropriate surface managing agency so that the authorized officer may conduct a final site inspection and determine whether you may be released from liability. If you fail to reclaim the land to the satisfaction of the authorized officer, the surface management agency may cite you for noncompliance under its surface management regulations.



For land administered by the Bureau of Land Management (BLM), if you fail to reclaim the land to the satisfaction of the authorized officer as required in 43 CFR Subpart 3809, BLM will issue an order of noncompliance under 43 CFR 3809.601(a). If you fail to comply with the noncompliance order, BLM may take further action under 43 CFR 3809.604. Failure to conduct reclamation is a prohibited act that may subject you to criminal penalties. See 43 CFR 3809.605(h) and 43 CFR 3809.700.

This decision may be appealed to the Interior Board of Land Appeals, Office of the Secretary, in accordance with the regulations contained in 43 CFR, Part 4 and the enclosed Form 1842-1. If an appeal is taken, your notice of appeal must be filed in this office (at the above address) within 30 days from receipt of this decision. The appellant has the burden of showing that the decision appealed from is in error.


If you wish to file a petition pursuant to regulation 43 CFR 4.21 (58 FR 4939, January 19, 1993) for a stay of the effectiveness of this decision during the time that your appeal is being reviewed by the Board, the petition for a stay must accompany your notice of appeal. A petition for a stay is required to show sufficient justification based on the standards listed below. Copies of the notice of appeal and petition for a stay **must** also be submitted to each party named in this decision and to the Interior Board of Land Appeals and to the appropriate Office of the Solicitor (see 43 CFR 4.413) at the same time the original documents are filed with this office. If you request a stay, you have the burden of proof to demonstrate that a stay should be granted.

#### Standards for Obtaining a Stay

Except as otherwise provided by law or other pertinent regulation, a petition for a stay of a decision pending appeal shall show sufficient justification based on the following standards:

- (1) The relative harm to the parties if the stay is granted or denied,
- (2) The likelihood of the appellant's success on the merits,
- (3) The likelihood of immediate and irreparable harm if the stay is not granted, and
- (4) Whether the public interest favors granting the stay.

Please include your AMC serial number(s) on all correspondence. If additional information is required, please call Amy Bunda at 602-417-9334.



Alvin L. Burch  
Group Administrator,  
Renewable Resources and Minerals Group

Enclosure  
Appeal Form 1842-1

**SENDER: COMPLETE THIS SECTION**

- Complete items 1, 2, and 3. Also complete item 4 if Restricted Delivery is desired.
- Print your name and address on the reverse so that we can return the card to you.
- Attach this card to the back of the mailpiece, or on the front if space permits.

1. Article Addressed to:

CAPLAN STANLEY I  
 201 E GLENN DR  
 PHOENIX, AZ 85020  
 933(AB) AMC364091

2. Article Number  
 (Transfer from service label)

7004 2510 0005 1293 7109

**COMPLETE THIS SECTION ON DELIVERY**

A. Signature

X *Thy A Kaplan*

Agent

Addressee

B. Received by (Printed Name)

*Thy A Kaplan*

C. Date of Delivery

*3-18-06*

D. Is delivery address different from item 1?  Yes

If YES, enter delivery address below:

No



3. Service Type

Certified Mail

Express Mail

Registered

Return Receipt for Merchandise

Insured Mail

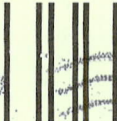
C.O.D.

4. Restricted Delivery? (Extra Fee)

Yes

UNITED STATES POSTAL SERVICE

PHOENIX, AZ 85004



First-Class Mail  
Postage & Fees Paid  
USPS  
Permit No. G-10

• Sender: Please print your name, address, and ZIP+4 in this box •

U.S. Department of the Interior  
Bureau Of Land Management  
Arizona State Office  
One North Central Avenue  
Phoenix, AZ 85004-4427

PHOENIX, ARIZONA  
STATE OFFICE  
AZ 933

2006 MAR 21 P 1:09

RECEIVED  
BUREAU OF  
LAND MANAGEMENT





# United States Department of the Interior

BUREAU OF LAND MANAGEMENT  
Arizona State Office  
One North Central Avenue, Suite 800  
Phoenix, AZ 85004-4427  
www.az.blm.gov



In Reply Refer To:  
3800 (AZ-933) AB  
AMC364091

March 16, 2006

CERTIFIED MAIL - RETURN RECEIPT REQUESTED

## DECISION

CAPLAN STANLEY I  
201 E GLENN DR  
PHOENIX, AZ 85020

: This decision affects those claims shown  
: in the block below:  
:

---

AMC364092  
PLOMOSA 2

---

## MINING CLAIMS DECLARED FORFEITED

The mining claims listed above have been declared forfeited for failure to file the required maintenance fee payment or small miner's maintenance fee waiver (waiver).

Claimants are required to pay an annual non-refundable maintenance fee of \$125, or submit a waiver, on or before September 1 of each year. These requirements were established by 30 U.S.C. 28-f-k, as amended, and 43 Code of Federal Regulations (CFR) 3834 and 3835.

Our records do not show receipt of a maintenance fee payment, or waiver received on or before September 1, 2005, for the 2006 assessment year, for the claims listed above. Therefore, the claims are forfeited.

You are required to reclaim all areas disturbed by your activities on lands encompassed by your mining claim(s) and/or site(s). After you complete the reclamation, you must notify the authorized officer of the appropriate surface managing agency so that the authorized officer may conduct a final site inspection and determine whether you may be released from liability.

If you fail to reclaim the land to the satisfaction of the authorized officer, the surface management agency may cite you for noncompliance under its surface management regulations.

For land administered by the Bureau of Land Management (BLM), if you fail to reclaim the land to the satisfaction of the authorized officer as required in 43 CFR Subpart 3809, BLM will issue an order of noncompliance under 43 CFR 3809.601(a). If you fail to comply with the noncompliance order, BLM may take further action under 43 CFR 3809.604. Failure to conduct reclamation is a prohibited act that may subject you to criminal penalties. See 43 CFR 3809.605(h) and 43 CFR 3809.700.

This decision may be appealed to the Interior Board of Land Appeals, Office of the Secretary, in accordance with the regulations contained in 43 CFR, Part 4 and the enclosed Form 1842-1. If an appeal is taken, your notice of appeal must be filed in this office (at the above address) within 30 days from receipt of this decision. The appellant has the burden of showing that the decision appealed from is in error.

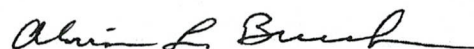
If you wish to file a petition pursuant to regulation 43 CFR 4.21 (58 FR 4939, January 19, 1993) for a stay of the effectiveness of this decision during the time that your appeal is being reviewed by the Board, the petition for a stay must accompany your notice of appeal. A petition for a stay is required to show sufficient justification based on the standards listed below. Copies of the notice of appeal and petition for a stay **must** also be submitted to each party named in this decision and to the Interior Board of Land Appeals and to the appropriate Office of the Solicitor (see 43 CFR 4.413) at the same time the original documents are filed with this office. If you request a stay, you have the burden of proof to demonstrate that a stay should be granted.

#### Standards for Obtaining a Stay

Except as otherwise provided by law or other pertinent regulation, a petition for a stay of a decision pending appeal shall show sufficient justification based on the following standards:

- (1) The relative harm to the parties if the stay is granted or denied,
- (2) The likelihood of the appellant's success on the merits,
- (3) The likelihood of immediate and irreparable harm if the stay is not granted, and
- (4) Whether the public interest favors granting the stay.

Please include your AMC serial number(s) on all correspondence. If additional information is required, please call Amy Bunda at 602-417-9334.



Alvin L. Burch  
Group Administrator,  
Renewable Resources and Minerals Group

Enclosure  
Appeal Form 1842-1



United States Department of the Interior  
BUREAU OF LAND MANAGEMENT

Arizona State Office  
One North Central Avenue  
Phoenix, AZ 85004  
www.az.blm.gov

NOV 01 2005



In Reply Refer To:  
3800 (AZ-933) AB  
AMC 364091

*A. Bunde  
11/1/05  
[Signature]  
11/1/2005*

CERTIFIED MAIL - RETURN RECEIPT REQUESTED No. 7005 1160 0003 7583 2000

DECISION

Chris Williams : AMC364097  
P.O. Box 232426 : Cactus Gold 5  
San Diego, CA 92193 :

MINING CLAIM  
DECLARED FORFEITED

The mining claim listed above has been declared forfeited for failure to file the required maintenance fee payment or small miner's maintenance fee waiver (waiver) on or before September 1, 2005.

Claimants are required to pay an annual maintenance fee of \$125, or submit a waiver, on or before September 1 of each year. These requirements were established by 30 U.S.C. 28-f-k, as amended, and 43 Code of Federal Regulations (CFR) 3834.11(2), 3835.10, and 3830.91(a).

Our records show receipt of a maintenance fee waiver certification form on September 12, 2005, which was postmarked September 8, 2005. This did not meet the September 1 deadline; therefore, the claim is forfeited.

You are required to reclaim all areas disturbed by your activities on lands encompassed by your mining claim(s) and/or site(s). After you complete the reclamation, you must notify the authorized officer of the appropriate surface managing agency so that the authorized officer may conduct a final site inspection and determine whether you may be released from liability. If you fail to reclaim the land to the satisfaction of the authorized officer, the surface management agency may cite you for noncompliance under its surface management regulations.

For land administered by the Bureau of Land Management (BLM), if you fail to reclaim the land to the satisfaction of the authorized officer as required in 43 CFR Subpart 3809, BLM will issue an order of noncompliance under 43 CFR 3809.601(a). If you fail to comply with the noncompliance order, BLM may take further action under 43 CFR 3809.604. Failure to conduct reclamation is a prohibited act that may subject you to criminal penalties. See 43 CFR 3809.605(h) and 43 CFR 3809.700.

This decision may be appealed to the Interior Board of Land Appeals, Office of the Secretary, in accordance with the regulations contained in 43 CFR, Part 4 and the enclosed Form 1842-1. If an appeal is taken, your notice of appeal must be filed in this office (at the above address) within 30 days from receipt of this decision. The appellant has the burden of showing that the decision appealed from is in error.

If you wish to file a petition pursuant to regulation 43 CFR 4.21 (58 FR 4939, January 19, 1993) for a stay of the effectiveness of this decision during the time that your appeal is being reviewed by the Board, the petition for a stay must accompany your notice of appeal. A petition for a stay is required to show sufficient justification based on the standards listed below. Copies of the notice of appeal and petition for a stay **must** also be submitted to each party named in this decision and to the Interior Board of Land Appeals and to the appropriate Office of the Solicitor (see 43 CFR 4.413) at the same time the original documents are filed with this office. If you request a stay, you have the burden of proof to demonstrate that a stay should be granted.

#### Standards for Obtaining a Stay

Except as otherwise provided by law or other pertinent regulation, a petition for a stay of a decision pending appeal shall show sufficient justification based on the following standards:

- (1) The relative harm to the parties if the stay is granted or denied,
- (2) The likelihood of the appellant's success on the merits,
- (3) The likelihood of immediate and irreparable harm if the stay is not granted, and
- (4) Whether the public interest favors granting the stay.

Please include your AMC serial number(s) on all correspondence. If additional information is required, please call Amy Bunda at 602-417-9334.

**/s/ Ivy J. Garcia**

Ivy J. Garcia  
Group Administrator,  
Lands/Minerals Adjudication and Withdrawals

Enclosure

ABunda:pb:11/01/05

**MAINTENANCE FEE WAIVER CERTIFICATION**

**SEE INSTRUCTIONS ON REVERSE**

1. This small miner waiver is filed for the assessment year beginning at noon on September 1, 2005 and ending at noon on September 1, 2006.
2. The undersigned and all related parties owned ten or fewer mining claims, mill, or tunnel sites located and maintained on Federal lands in the United States of America on September 1, 2005.
3. The undersigned have performed the assessment work required by law for each mining claim listed prior to filing this waiver and understand that by filing this form; an affidavit of assessment work must be recorded by the December 30th following the filing of this waiver.
4. The undersigned understand that if the assessment work obligation has not yet come due under 30 U.S.C. 28 (for those claims in their first assessment year only); a notice of intent to hold reciting this condition must be recorded by the December 30th following the filing of this waiver.
5. The undersigned understand that mill and tunnel sites may also be listed upon this waiver and be waived from payment of the maintenance fee; and that a notice of intent to hold for these sites is required to be recorded by the December 30th immediately following the filing of this waiver.
6. The undersigned understand and acknowledge that pursuant to 43 U.S.C. 1212 and 18 U.S.C. 1001; the filing or recording of a false, fictitious, or fraudulent document with the Bureau of Land Management may result in a fine of up to \$250,000, a prison term not to exceed five years, or both.
7. The mining claims, mill or tunnel sites for which this waiver from payment of the maintenance fees is requested are:

CLAIM OR SITE NAME	BLM RECORDATION SERIAL NUMBER
1. Cactus Gold 5	Ame 364097
2.	
3.	
4.	
5.	
6.	
7.	
8.	
9.	
10.	

The owner(s) (claimants) of the above mining claims and sites are:

Chris Williams  
 (Owner's Name - Please Print)  
 P.O. Box 232426  
 (Street or P.O. Box)  
 San Diego CA 92193  
 (City) (State) (Zip Code)

*Chris Williams*  
 (Owner's Signature)

(Owner's Name - Please Print)  
 (Street or P.O. Box)  
 (City) (State) (Zip Code)

(Owner's Signature)

(Owner's Name - Please Print)  
 (Street or P.O. Box)  
 (City) (State) (Zip Code)

(Owner's Signature)

(Continued on page 2)



(Owner's Name - Please Print)	(Owner's Signature)
(Street or P.O. Box)	(City) (State) (Zip Code)
(Owner's Name - Please Print)	(Owner's Signature)
(Street or P.O. Box)	(City) (State) (Zip Code)
(Owner's Name - Please Print)	(Owner's Signature)
(Street or P.O. Box)	(City) (State) (Zip Code)
(Owner's Name - Please Print)	(Owner's Signature)
(Street or P.O. Box)	(City) (State) (Zip Code)

**INSTRUCTIONS**

1. This certification is made under the provisions of § 1744 of Title 43 and § 28-28k of Title 30 of the United States Code; and the regulations thereunder (43 CFR Part 3830).
2. The claimant(s) must fill in the dates in paragraph 1 for the beginning and ending of the assessment year for which this waiver is sought.
3. The claimant(s) must fill in the date in paragraph 2 for the beginning of the assessment year for which this waiver is sought.
4. All claim and site names and Bureau of Land Management (BLM) serial numbers must be listed for the mining claims, mill sites, and tunnel sites for which the waiver is sought.
5. All owners of the mining claims, mill sites, and tunnel sites and their addresses must be given.
6. This waiver form must be signed by all the claimants or their designated agent, in original form. If an agent is designated, a notarized designation of agent, signed by all of the claimants with proper address given, must be submitted with this waiver.
7. This form must be filed no later than September 1st for the upcoming assessment year in the BLM State Office where the mining claims or sites are recorded, or the waiver cannot be granted by the BLM. (Example: to obtain a waiver for the assessment year 2000, which begins at noon on September 1, 1999, you must qualify for and file for a waiver no later than September 1, 1999, in the proper BLM State Office).
8. For all mining claims which require assessment work, you must record an affidavit of labor on or before the December 30th immediately following the filing of this waiver. For all other mining claims or sites waived, you must record a notice of intent to hold on or before the December 30th immediately following the filing of this waiver.
9. Mill and tunnel sites may also be listed upon this waiver and be waived from payment of the maintenance fee. A notice of intent to hold for these sites is required to be filed by the December 30th following the filing of this waiver.

**NOTICE/BURDEN HOURS STATEMENT**

The Privacy Act of 1974, as amended, and the regulation in 43 CFR 2.48(d) provide that you be furnished the following information in connection with the information required by this certification of waiver from rental fees.

**AUTHORITY:** 30 U.S.C. 28-28k; 43 U.S.C. 1201, 1457, 1740, and 1744; and 43 CFR 3830.

**PRINCIPLE PURPOSE:** This information is to be used to verify that the owner(s) (claimants) of a mining claim has complied with 30 U.S.C. 28f and is entitled to perform assessment work in lieu of paying the maintenance fee for the mining claims listed on this form.

**ROUTINE USE:** (1) Adjudication of the claimant(s) certification of waiver from paying the maintenance fee otherwise required by 30 U.S.C. 28f. (2) Disclosure may be made to appropriate Federal agencies when location is made within the agency's geographic area of responsibility. (3) Information from the record and/or the record will be transferred to the appropriate Federal, State, or local agency, or a member of the public in response to a specific request for pertinent information. (4) Information may also be provided to the Department of Justice or in a proceeding before a court or adjudicative body; or to Federal, State, local or foreign agencies when needed for enforcement of civil or criminal codes or applicable regulations concerning title rights upon the public land.

**EFFECT OF NOT PROVIDING INFORMATION:** Disclosure of this information is required by 30 U.S.C. 28f and 43 CFR Part 3830 for those qualified claimants wishing to take the small miner waiver allowed. Failure to supply the information required in this form to support the claimants certification of waiver from payment of the otherwise required maintenance fees will result in the waiver being disallowed and the mining claims subject to forfeiture by BLM under 30 U.S.C. 28i.

The Paperwork Reduction Act of 1995 requires us to inform you that:

This information is being collected to allow the BLM to determine if you qualify for a waiver from the payment of \$100 per mining claim or site maintenance fee established in 30 U.S.C. 28f and the implementing regulations at 43 CFR 3830. A response to this request is required in accordance with the statute to obtain your benefit.

BLM would like you to know that you do not have to respond to this, or any other, Federal agency-sponsored information collection unless it displays a currently valid OMB control number.

Public reporting burden for this form is estimated to average 8 minutes (0.133 hours) per response, including time to review instructions, gathering and maintaining data, and completing and reviewing the form. Direct comments regarding this burden estimate, or any other aspect of this form, to the U.S. Department of the Interior, Bureau of Land Management, (1004-0114) Bureau Information Collection Clearance Officer (WO-630), Mail Stop 401 LS, 1849 C St., N.W., Washington, D.C. 20240.

**FOR OFFICIAL USE ONLY**

ARIZONA  
STATE OFFICE  
PHOENIX, ARIZONA

2005 SEP 12 P 1:33 (Form 3830-2, page 2)

RECEIVED  
BUREAU OF  
LAND MANAGEMENT

Return Document to:

Janice Solsu  
P.O. Box 110  
Canyonville, Oregon  
97417

Telephone: \_\_\_\_\_

RECEIVED  
BUREAU OF  
LAND MANAGEMENT  
2005 SEP 12 P 11:33  
ARIZONA  
STATE OFFICE  
PHOENIX, ARIZONA

BLM DATE STAMP

**SELECT ONLY ONE:**

**AFFIDAVIT OF PERFORMANCE OF ANNUAL WORK.** Also fill in Items 2 through 10 on the reverse side of this document.

**NOTICE OF INTENTION TO HOLD.** I intend to hold the claims(s)/site(s) listed below for the calendar year 20\_\_\_\_. Also fill in Item 1 on the reverse side of this document.

Line No.	AMC NUMBER	CLAIM/SITE NAME	TWP	RNG	SEC
1	AMC 364097	Cactus Gold 5	5N	18W	13
2	AMC 362708	Cactus Juice 3	3N	17W	9
3	AMC 364693	7777	5N	18W	11+12
4					
5					
6					
7					
8					
9					
10					

BLM requires a \$5 nonrefundable service charge for each mining claim, mill site or tunnel site payable on or before December 30<sup>th</sup> (not the 31<sup>st</sup>). Mail to:

Bureau of Land Management  
222 North Central Avenue  
Phoenix, Arizona 85004-2203  
602-417-9200  
www.az.blm.gov

FOR BLM USE ONLY

No of Claims: 1 x \$5 = 5.00  
 Payment Type: 110 Init: C  
 Receipt No: \_\_\_\_\_ Phone Submission \_\_\_\_\_  
 Date Entered Into Computer \_\_\_\_\_  
 Initials: \_\_\_\_\_ Verified: \_\_\_\_\_

FORM APPROVED  
OMB NO. 1004-0114  
Expires: December 31, 2006

AZ-3850-1  
(September 2004)

**ENTERED INTO COMPUTER**

10/31/05 QB

If a waiver is filed then evidence of Annual Assessment Work or a Notice of Intention to Hold (NOI) must be filed each calendar year following the calendar year in which the claim/site was located.

1. Reasons for filing Notice of Intention to Hold:

- Mill site or tunnel site
- BLM has deferred assessment work (attach copy of decision granting deferment, or pending petition for deferment including date petition was filed)
- An NOI is required by December 30<sup>th</sup> immediately following the filing of a waiver if no assessment work is due.

2. State of Arizona, County of La Paz ss: \_\_\_\_\_

3. I, (Name) Janice Solso

4. Reside at (Address) P.O. Box 110

City Canyonville, County Douglas, State Oregon Zip 97417 being duly sworn, depose and say that I am a citizen of the United States, more than eighteen years of age, that all of the facts set forth in this affidavit / notice, subject to the provisions and penalties of 18 U.S.C. 1001 pertaining to the filing of false, fictitious, or fraudulent statements with the United States, are true and correct according to the best of my knowledge, information and belief.

5. Owner's name and address (If not shown in Items 1-3 above). \_\_\_\_\_

6. That I am personally acquainted with the mining claim(s). The work and improvements were made by and at the expense of the owner(s) of said claim(s). Said contiguous group of claims, listed on the reverse side of this document, are situated in the Quartzite Mining District, La Paz County, Arizona.

7. That between the dates starting at 12 o'clock noon on September 1, 2004 and ending at 12 o'clock noon on September 1, 2005 at least \$ 750.00 dollars worth of work and improvements were done and performed upon said claim(s) or upon one or more of a contiguous group of claims for the benefit of all, wholly or partly outside of a contiguous group of claims for the benefit of all, not including the location work.

8. That the following persons were employed to perform the work and improvements described herein: \_\_\_\_\_

none employed

9. That the work and improvements performed were: Locate and mark the 3 listed claims.

Hand dig and panned on each of the 3 claims a minimum of 6 hours each per claim.

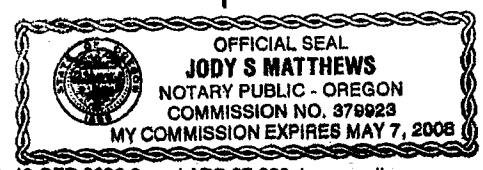
10. Date: 7-14-2005 Signature: Janice Solso

SUBSCRIBED AND SWORN TO before me, a Notary Public, this 14<sup>th</sup> day of July 20 05

By: Janice Solso

Notary Public [Signature]

MY COMMISSION EXPIRES May 7<sup>th</sup> 2008



PRIVACY ACT STATEMENT - This information is being collected pursuant to 30 U.S.C. 28, 43 CFR 3833.2, and ARS 27-208, in compliance with the laws of the USDI, Bureau of Land Management, and the State of Arizona. The purpose of this collection is to facilitate processing of claims or applications. This form is covered by Privacy Act Notice #INTERIOR/LLM-32 and is subject to the routine uses stated in that notice. Privacy Act Notice #INTERIOR/LLM-32 is available at the BLM Arizona State Office. This form may be locally reproduced.



UNITED STATES POSTAL SERVICE®

Apply Priority Mail Postage Here



UNITED STATES  
POSTAL SERVICE

POSTAGE WILL BE PAID BY ADDRESSEE  
NO POSTAGE  
NECESSARY  
IF MAILED  
IN THE  
UNITED STATES  
POSTAGE  
PAID  
EL CAJON, CA  
92021  
SEE 02.05  
AMOUNT

U.S. POSTAGE  
PAID  
EL CAJON, CA  
92021  
SEE 02.05  
AMOUNT


**\$5.65**

0028242-66

0000

0004

United States Postal Service  
**SIGNATURE CONFIRMATION™**



2301 3460 0001 1185 3419



**PRIORITY  
MAIL**

UNITED STATES POSTAL SERVICE®

[www.usps.com](http://www.usps.com)

©USPS 1995

***Mail bearing stamp postage inside the mailer must be canceled  
by U.S. Postal Service prior to inserting into mailer.***

**HOW TO USE:**

1. *Place pre-addressed envelope inside this Priority Mail mailer.*
  - *Make sure the address shows through the window*
  - *Any postage placed on the envelope must appear in the window area*
  - *Any postage applied to the envelope must be canceled by a USPS employee*
2. *Affix (appropriate) Priority Mail postage or meter strip to the front of the Priority Mail mailer*
3. *Seal flap on Priority Mail mailer envelope*

EP-14 H April 2000

Chris Williams

P.O. Box 232426

San Diego, CA 92193

RECEIVED  
BUREAU OF  
LAND MANAGEMENT

2005 SEP 12 P 1:33

ARIZONA  
STATE OFFICE  
PHOENIX, ARIZONA

Bureau of Land Management  
Arizona State Office  
222 N. Central Avenue  
Phoenix, Arizona

85004-2203

**United States Department of the Interior  
Bureau of Land Management**

BUSINESS & SUPPORT SVCS DIV  
222 N CENTRAL AVE  
PHOENIX, AZ 85004 -2203  
Phone: (602) 417-9200

Receipt	
No:	1151204

<b>Transaction #:</b> 1190608	
<b>Date of Transaction:</b> 09/15/2005	
<b>CUSTOMER:</b>	CHRIS WILLIAMS P.O. BOX 232426 SAN DIEGO,CA 92193

LINE #	QTY	DESCRIPTION	REMARKS	UNIT PRICE	TOTAL
1	1.00	LOCATABLE MINERALS / MINING CLAIMS-NOT NEW-UNADJUD,ONE AUTH NO. ONLY / MINING CLAIM MONEY RECEIVED (455) <b>CASES:</b> AMC364097/\$5.00	WAIVER/POL 2005 - 1	- n/a -	5.00
<b>TOTAL:</b>					<b>\$5.00</b>

PAYMENT INFORMATION				
1	AMOUNT:	\$5.00	POSTMARKED:	09/08/2005
	TYPE:	CHECK	RECEIVED:	09/12/2005
	CHECK NO:	116		
	NAME:	WILLIAMS, CHRIS H P.O. BOX 232426 SAN DIEGO CA 92193		

REMARKS

This receipt was generated by the automated BLM Collections and Billing System and is a paper representation of a portion of the official electronic record contained therein.

**NOTICE!!**

**These documents have been scanned!**

**Do not place un-scanned documents beneath this notice!**

**Do not remove this notice from this file!**

GPO Jacket No. 560-102  
Print Order 61540  
Rise Business Services, LLC  
Job=AZ15 6/26/2019



Box Number= AZ15132



Claim Begin-End: AMC364091-AMC364100

**3 Transfers**



AZ15132-11

AMC363477-AMC364145



When recorded return to:

**BUYERS**

Robert M. Cuyle  
and/or  
Deborah A. Cuyle  
4590 NW Jackson School Road  
Hillsboro, Oregon 97124

Amc 364099

**QUIT CLAIM DEED FOR ONE  
UNPATENTED MINING CLAIM  
AMC 364099**

This DEED is made effective this 20<sup>th</sup> day of May, 2005, between Janice Solso individually, and as Agent/Locator for co-locators, the Seller, whose address is P O Box 110, Canyonville, Oregon, 97417.

AND

Robert M. Cuyle and/or Deborah A. Cuyle, the Buyers, whose address is 4590 Jackson School Road, Hillsboro, Oregon, 97124.

**WITNESSETH**

Seller, for and in consideration of five hundred, and no/100 dollars, U.S. (\$500), and other valuable consideration, paid by Buyer to Seller, the receipt of which is acknowledged has remised, released, sold, conveyed and hereby remises, releases, sells and conveys to Buyer, its heirs and assigns forever, all rights, title, interest, claim and demand of Seller in and to the following described unpatented mining claim:

This unpatented placer mining claim known as Cactus Gold 7 -- AMC 364099, this claim comprises the NE and SE 1/4 sections of Section 7, Township 5 N, Range 17 W, of the Gila-Salt River Meridian. This placer claim is located in the state of Arizona, county of La Paz.

Seller forever warrants that at the time of sale they hold good and marketable deed to the property free and clear of all mortgages, security interest, royalties, liens, pledges, charges, or encumbrances, except (a) statutory annual BLM maintenance fees; and (b) such imperfections of deed and/or easements as do not and will not, materially detract from, or interfere with, the present or proposed use of the claim subject thereto or affected thereby or otherwise materially impair with operations on such claim.

Signature Janice Solso

2005 MAY 26 P 1:17  
ARIZONA  
STATE OFFICE  
PHOENIX, ARIZONA  
BUREAU OF  
LAND MANAGEMENT

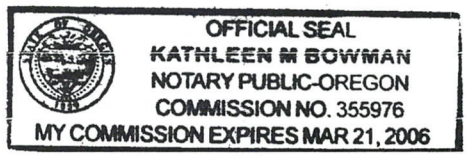
**Notary Block**  
UNITED STATES OF AMERICA  
STATE OF OREGON  
County of Douglas

The foregoing Quit Claim deed was acknowledged before me by Janice Solso individually & as Agent for co-locators – the Seller has executed this deed effective on this 20<sup>th</sup> day of May, 2005.

Signature of Notary: Kathleen M Bowman

My commission expires: 3-21-2006

ENTERED INTO COMPUTER  
8/31/05 AB



**United States Department of the Interior  
Bureau of Land Management**

BUSINESS & SUPPORT SVCS DIV  
222 N CENTRAL AVE  
PHOENIX, AZ 85004 -2203  
Phone: (602) 417-9200

Receipt	
No:	1083949

**Transaction #:** 1122051

**Date of Transaction:** 05/27/2005

CUSTOMER:	JANICE A SOLSO PO BOX 110 CANYONVILLE, OR 97417
-----------	---

LINE #	QTY	DESCRIPTION	REMARKS	UNIT PRICE	TOTAL
1	1.00	LOCATABLE MINERALS / MINING CLAIMS-NOT NEW-UNADJUD, ONE AUTH NO. ONLY / MINING CLAIM MONEY RECEIVED (455) <b>CASES:</b> AMC364099/\$5.00	TRF - 1	- n/a -	5.00
<b>TOTAL:</b>					<b>\$5.00</b>

PAYMENT INFORMATION		
1	AMOUNT: \$5.00	POSTMARKED: 05/23/2005
	TYPE: CHECK	RECEIVED: 05/26/2005
	CHECK NO: 1402	
	NAME: SOLSO, JANICE A PO BOX 110 CANYONVILLE OR 97417	

REMARKS

This receipt was generated by the automated BLM Collections and Billing System and is a paper representation of a portion of the official electronic record contained therein.

**United States Department of the Interior**  
**Bureau of Land Management**  
 BUSINESS & SUPPORT SVCS DIV  
 222 N CENTRAL AVE  
 PHOENIX, AZ 85004 -2203  
 Phone: (602) 417-9200

Receipt

No: 1143624

<b>Transaction #:</b> 1182885	
<b>Date of Transaction:</b> 09/01/2005	
<b>CUSTOMER:</b>	ROBERT CUYLE 4590 NW JACKSON SCH RD HILLSBORO, OR 97124

LINE #	QTY	DESCRIPTION	REMARKS	UNIT PRICE	TOTAL
1	1.00	LOCATABLE MINERALS / MINING CLAIMS-NOT NEW-UNADJUD, ONE AUTH NO. ONLY / MINING CLAIM MONEY RECEIVED (455) CASES: AMC364099/\$5.00	TRF - 1	- n/a -	5.00
<b>TOTAL:</b>					<b>\$5.00</b>

PAYMENT INFORMATION					
NOTE: Items will appear on credit card statement as "Bureau of Land Management".					
1	AMOUNT:	\$5.00	POSTMARKED:	N/A	
	TYPE:	CREDIT CARD	RECEIVED:	09/01/2005	
	NAME:	CUYLE, ROBERT 4590 NW JACKSON SCH RD HILLSBORO OR 97124			
	CARD NO:	XXXXXXXXXXXX4207	AUTH CODE:	078788	
	NAME ON CARD:	ROBERT CUYLE			
	EXPIRES:	04/30/2007			
	SIGNATURE:				

REMARKS

This receipt was generated by the automated BLM Collections and Billing System and is a paper representation of a portion of the official electronic record contained therein.

*Add'l \$5 paid for 2nd transferee. *

Amc 364091

When recorded return to:

**BUYERS**

Odin Reilly  
PO Box 911  
Albion, California 95410

**QUIT CLAIM DEED FOR ONE  
UNPATENTED MINING CLAIM  
AMC 364093**

This DEED is made effective this 30th day of June, 2005, between Janice Solso individually, and as Agent/Locator for co-locators, the Seller, whose address is P O Box 110, Canyonville, Oregon, 97417.

AND

Odin Reilly, the Buyer, whose address is PO Box 911, Albion, California, 95410.

**WITNESSETH**

Seller, for and in consideration of one thousand, five hundred and no/100 dollars, U.S. (\$1,500), and other valuable consideration, paid by Buyer to Seller, the receipt of which is acknowledged has remised, released, sold, conveyed and hereby remises, releases, sells and conveys to Buyer, its heirs and assigns forever, all rights, title, interest, claim and demand of Seller in and to the following described unpatented mining claim:

This unpatented placer mining claim known as Cactus Gold I — AMC 364093, this claim comprises the SW and SE ¼ sections of Section 12, Township 5 N, Range 18 W, of the Gila-Salt River Meridian. This placer claim is located in the state of Arizona, county of La Paz.

Seller forever warrants that at the time of sale they hold good and marketable deed to the property free and clear of all mortgages, security interest, royalties, liens, pledges, charges, or encumbrances, except (a) statutory annual BLM maintenance fees; and (b) such imperfections of deed and/or easements as do not and will not, materially detract from, or interfere with, the present or proposed use of the claim subject thereto or affected thereby or otherwise materially impair with operations on such claim.

Signature Janice Solso

**Notary Block**

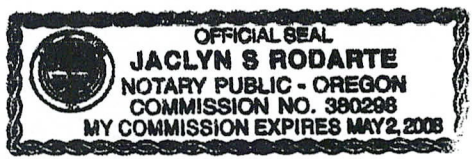
UNITED STATES OF AMERICA  
STATE OF OREGON  
County of Douglas

The foregoing Quit Claim deed was acknowledged before me by Janice Solso individually & as Locator and Agent for co-locators – the Seller has executed this deed effective on this 30th day of June, 2005.

Signature of Notary: Jaclyn S. Rodarte

My commission expires: May 2, 2008

2005 JUL - 5 P 2:05  
LAND RECORDS  
STATE OF OREGON  
RECORDS SECTION



ENTERED INTO COMPUTER  
8/31/05 AB

**SPECIAL POWER OF ATTORNEY**

BE IT KNOWN THAT I, David Solso and Desiree Solso, husband and wife, have made, constituted, and appointed and by these presents and do make, constitute, and appoint, Janice Solso or Ken Olson, my true and lawful attorney-in-fact, for us, and in our name, place, and stead and on our behalf, to do and perform for us, as acting as our agent, on all mining claims forms from January 4, 2001, present, and future BLM land, State Land, County Land, Forest Service Land, located within the boundaries of the United States of America mining claim location notices, quit claim deeds, and annual labor forms signatures which we might do or perform for ourselves if personally present and acting.

Should our said attorney-in-fact predecease us or otherwise be unable to perform all the matters and things herein set out to be done and performed, then and in that event and thereafter we do hereby constitute and appoint no one as our true and lawful attorney-in-fact with full power and authority to do and perform in our name and stead all matters and things herein authorized to be done and performed by the said attorney-in-fact with all power and authority herein given.

IN WITNESS WHEREOF, we have executed the foregoing Power of Attorney, this day of August 20th, 2004.

[Signature]  
David Solso

[Signature]  
Desiree Solso

Notary Block

UNITED STATES OF AMERICA  
STATE OF Oregon

County of Douglas

The foregoing Special Power of Attorney was acknowledged before me by

on this 20th day of August, 2004.

Signature of Notary: [Signature]

My commission expires: 8/18/05



Notary Block

UNITED STATES OF AMERICA  
STATE OF Oregon


County of Douglas

The foregoing Special Power of Attorney was acknowledged before me by

on this 20th day of August, 2004.

Signature of Notary: [Signature]

My commission expires on: 8/18/05



2005 JUN 20 P 3:32  
LAND RECORDS DIVISION

**SPECIAL POWER OF ATTORNEY**

BE IT KNOWN THAT I, Ron Allen Ramirez, have made, constituted, and appointed and by these presents and do make, constitute, and appoint, Janice Soles and/or Ken Olson, my true and lawful attorney's-in-fact, for me, and in my name, place, and stead and on my behalf, to do and perform for me, as acting as my agent, on all mining claims forms from September 1, 2003, present, and future BLM land, State Land, County Land, Forest Service Land, located within the boundaries of the United States of America mining claim location notices, quit claim deeds, and annual labor forms signatures which I might do or perform for myself if personally present and acting.

Should my said attorney's-in-fact predecease me or otherwise be unable to perform all the matters and things herein set out to be done and performed, then and in that event and thereafter I do hereby constitute and appoint no one as my true and lawful attorney's-in-fact with full power and authority to do and perform in my name and stead all matters and things herein authorized to be done and performed by the said attorney's-in-fact with all power and authority herein given.

IN WITNESS WHEREOF, I have executed the foregoing Power of Attorney, this 1 day of December, 2003.

Ron Allen Ramirez  
Allen Ramirez

Notary Block  
UNITED STATES OF AMERICA  
STATE OF OREGON


County of Douglas

The foregoing Special Power of Attorney was acknowledged before me by Ron Allen Ramirez

on this 1 day of December, 2003.

Signature of Notary: Dale Hollaway

My commission expires: 9-17-2007



2005 JUN 20 P 3:32  
LAWYER ASSISTANT

**SPECIAL POWER OF ATTORNEY**

BE IT KNOWN THAT I, Emery Friend, have made, constituted, and appointed and by these presents and do make, constitute, and appoint, Janice Solso and/or Ken Olson, my true and lawful attorney's-in-fact, for me, and in my name, place, and stead and on my behalf, to do and perform for me, as acting as my agent, on all mining claims forms from September 1, 2003, present, and future BLM land, State Land, County Land, Forest Service Land, located within the boundaries of the United States of America mining claim location notices, quit claim deeds, and annual labor forms signatures which I might do or perform for myself if personally present and acting.

Should my said attorney's-in-fact predecease me or otherwise be unable to perform all the matters and things herein set out to be done and performed, then and in that event and thereafter I do hereby constitute and appoint no one as my true and lawful attorney's-in-fact with full power and authority to do and perform in my name and stead all matters and things herein authorized to be done and performed by the said attorney's-in-fact with all power and authority herein given.

IN WITNESS WHEREOF, I have executed the foregoing Power of Attorney, this 3 day of December, 2003.

Emery K. Friend Jr.  
Emery Friend

Notary Block


UNITED STATES OF AMERICA  
STATE OF ALASKA

Borough of Matanuska-Susitna

The foregoing Special Power of Attorney was acknowledged before me by Emery K. Friend Jr who appeared before me and acknowledged that he signed it. on this 3rd day of December, 2003.

Signature of Notary: Diana M. Caswell

My commission expires: October 26, 2005



2005 JUN 20 P 3:32

LAND MANAGEMENT

**SPECIAL POWER OF ATTORNEY**

BE IT KNOWN THAT I, Edmund Friend, have made, constituted, and appointed and by these presents and do make, constitute, and appoint, Janice Solso and/or Ken Olson, my true and lawful attorney's-in-fact, for me, and in my name, place, and stead and on my behalf, to do and perform for me, as acting as my agent, on all mining claims forms from September 1, 2003, present, and future BLM land, State Land, County Land, Forest Service Land, located within the boundaries of the United States of America mining claim location notices, quit claim deeds, and annual labor forms signatures which I might do or perform for myself if personally present and acting.

Should my said attorney's-in-fact predecease me or otherwise be unable to perform all the matters and things herein set out to be done and performed, then and in that event and thereafter I do hereby constitute and appoint no one as my true and lawful attorney's-in-fact with full power and authority to do and perform in my name and stead all matters and things herein authorized to be done and performed by the said attorney's-in-fact with all power and authority herein given.

IN WITNESS WHEREOF, I have executed the foregoing Power of Attorney this 3<sup>rd</sup> day of December, 2003.

Edmund L. Friend  
Edmund Friend

STATE OF ALASKA  
LAND MANAGEMENT  
JUN 20 P 3:32

Notary Block

UNITED STATES OF AMERICA  
STATE OF ALASKA

Borough of Matanuska-Susitna

The foregoing Special Power of Attorney was acknowledged before me by Edmund L. Friend who appeared before me and acknowledged that he signed it on this 3<sup>rd</sup> day of December, 2003.

Signature of Notary: Quinn Capwell

My commission expires: October 26, 2005





**SPECIAL POWER OF ATTORNEY**

BE IT KNOWN THAT I, Linda Friend, have made, constituted, and appointed and by these presents and do make, constitute, and appoint, Janice Solso and/or Ken Olson, my true and lawful attorney's-in-fact, for me, and in my name, place, and stead and on my behalf, to do and perform for me, as acting as my agent, on all mining claims forms from September 1, 2003, present, and future BLM land, State Land, County Land, Forest Service Land, located within the boundaries of the United States of America mining claim location notices, quit claim deeds, and annual labor forms signatures which I might do or perform for myself if personally present and acting.

Should my said attorney's-in-fact predecease me or otherwise be unable to perform all the matters and things herein set out to be done and performed, then and in that event and thereafter I do hereby constitute and appoint no one as my true and lawful attorney's-in-fact with full power and authority to do and perform in my name and stead all matters and things herein authorized to be done and performed by the said attorney's-in-fact with all power and authority herein given.

IN WITNESS WHEREOF, I have executed the foregoing Power of Attorney, this 3 day of December, 2003.

Linda L. Friend  
Linda Friend

STATE OF ALASKA  
2005 JUN 20 PM 3:32  
LAND MANAGEMENT

Notary Block

UNITED STATES OF AMERICA  
STATE OF ALASKA

Borough of Matanuska-Susitna

The foregoing Special Power of Attorney was acknowledged before me by Linda L. Friend who appeared before me and acknowledged that she signed it on this 3rd day of December, 2003.

Signature of Notary: Diana M. Caswell

My commission expires: October 26, 2005



**SPECIAL POWER OF ATTORNEY**

BE IT KNOWN THAT I, Ken Olson, have made, constituted, and appointed and by these presents and do make, constitute, and appoint, Janice Solso, my true and lawful attorney's-in-fact, for me, and in my name, place, and stead and on my behalf, to do and perform for me, as acting as my agent, on all mining claims forms from September 1, 2003, present, and future BLM land, State Land, County Land, Forest Service Land, located within the boundaries of the United States of America mining claim location notices, quit claim deeds, and annual labor forms signatures which I might do or perform for myself if personally present and acting.

Should my said attorney's-in-fact predecease me or otherwise be unable to perform all the matters and things herein set out to be done and performed, then and in that event and thereafter I do hereby constitute and appoint no one as my true and lawful attorney's-in-fact with full power and authority to do and perform in my name and stead all matters and things herein authorized to be done and performed by the said attorney's-in-fact with all power and authority herein given.

IN WITNESS WHEREOF, I have executed the foregoing Power of Attorney, this 22 day of 04, ~~2003~~ 2004

Ken Olson

*Ken Olson*  
Notary Block

UNITED STATES OF AMERICA  
STATE OF Oregon


County of ~~Wasco~~ *Josephine*

The foregoing Special Power of Attorney was acknowledged before me by

on this 22 day of April, ~~2003~~ 2004

Signature of Notary: *Michael R. Newham*

My commission expires: Sept 12, 2006



2005 JUN 20 P 3:32  
LAND MANAGEMENT  
STATE OF OREGON

**United States Department of the Interior  
Bureau of Land Management**

BUSINESS & SUPPORT SVCS DIV  
222 N CENTRAL AVE  
PHOENIX, AZ 85004 -2203  
Phone: (602) 417-9200

Receipt	
No:	1105378

**Transaction #:** 1144002

**Date of Transaction:** 07/06/2005

CUSTOMER:	JANICE A SOLSO PO BOX 110 CANYONVILLE, OR 97417
-----------	---

LINE #	QTY	DESCRIPTION	REMARKS	UNIT PRICE	TOTAL
1	1.00	LOCATABLE MINERALS / MINING CLAIMS-NOT NEW-UNADJUD, ONE AUTH NO. ONLY / MINING CLAIM MONEY RECEIVED (455) <b>CASES:</b> AMC364093/\$5.00	AMEND-1	- n/a -	5.00
<b>TOTAL:</b>					<b>\$5.00</b>

PAYMENT INFORMATION					
1	AMOUNT:	\$5.00	POSTMARKED:	07/01/2005	
	TYPE:	CHECK	RECEIVED:	07/05/2005	
	CHECK NO:	1444			
	NAME:	SOLSO, JANICE PO BOX 110 CANYONVILLE OR 97417			

REMARKS

This receipt was generated by the automated BLM Collections and Billing System and is a paper representation of a portion of the official electronic record contained therein.

When recorded return to:

Amc 364091

**BUYERS**

Odin Reilly  
PO Box 911  
Albion, California 95410

**QUIT CLAIM DEED FOR ONE  
UNPATENTED MINING CLAIM  
AMC 364094**

This DEED is made effective this 14th day of June, 2005, between Janice Solso individually, and as Agent/Locator for co-locators, the Seller, whose address is P O Box 110, Canyonville, Oregon, 97417.

AND

Odin Reilly, the Buyer, whose address is PO Box 911, Albion, California, 95410.

**WITNESSETH**

Seller, for and in consideration of two thousand, and no/100 dollars, U.S. (\$2,000), and other valuable consideration, paid by Buyer to Seller, the receipt of which is acknowledged has remised, released, sold, conveyed and hereby remises, releases, sells and conveys to Buyer, its heirs and assigns forever, all rights, title, interest, claim and demand of Seller in and to the following described unpatented mining claim:

This unpatented placer mining claim known as Cactus Gold 2 --AMC 364094, this claim comprises the NW and NE ¼ sections of Section 12, Township 5 N, Range 18 W, of the Gila-Salt River Meridian. This placer claim is located in the state of Arizona, county of La Paz.

Seller forever warrants that at the time of sale they hold good and marketable deed to the property free and clear of all mortgages, security interest, royalties, liens, pledges, charges, or encumbrances, except (a) statutory annual BLM maintenance fees; and (b) such imperfections of deed and/or easements as do not and will not, materially detract from, or interfere with, the present or proposed use of the claim subject thereto or affected thereby or otherwise materially impair with operations on such claim.

Signature Janice Solso

2005 JUN 20 P 3:30  
LAND MANAGEMENT

**Notary Block**  
UNITED STATES OF AMERICA  
STATE OF OREGON  
County of Douglas Douglas

The foregoing Quit Claim deed was acknowledged before me by Janice Solso individually & as Locator and Agent for co-locators – the Seller has executed this deed effective on this 14th day of June, 2005.

Signature of Notary: Carolyn S Rard

My commission expires: 09/02/2005



ENTERED INTO COMPUTER  
8/31/05 AB

**SPECIAL POWER OF ATTORNEY**

BE IT KNOWN THAT I, David Solso and Desiree Solso, husband and wife, have made, constituted, and appointed and by these presents and do make, constitute, and appoint, Janice Solso or Ken Olson, my true and lawful attorney-in-fact, for us, and in our name, place, and stead and on our behalf, to do and perform for us, as acting as our agent, on all mining claims forms from January 4, 2001, present, and future BLM land, State Land, County Land, Forest Service Land, located within the boundaries of the United States of America mining claim location notices, quit claim deeds, and annual labor forms signatures which we might do or perform for ourselves if personally present and acting.

Should our said attorney-in-fact predecease us or otherwise be unable to perform all the matters and things herein set out to be done and performed, then and in that event and thereafter we do hereby constitute and appoint no one as our true and lawful attorney-in-fact with full power and authority to do and perform in our name and stead all matters and things herein authorized to be done and performed by the said attorney-in-fact with all power and authority herein given.

IN WITNESS WHEREOF, we have executed the foregoing Power of Attorney, this day of August 20th, 2004.

[Signature]

David Solso

[Signature]

Desiree Solso

Notary Block

UNITED STATES OF AMERICA  
STATE OF Oregon


County of Douglas

The foregoing Special Power of Attorney was acknowledged before me by

on this 20th day of August, 2004.

Signature of Notary: [Signature]

My commission expires: 8/18/05



Notary Block

UNITED STATES OF AMERICA  
STATE OF Oregon


County of Douglas

The foregoing Special Power of Attorney was acknowledged before me by

on this 20th day of August, 2004.

Signature of Notary: [Signature]

My commission expires on: 8/18/05



2005 JUN 20 P 3:32  
LAW OFFICE OF  
KENDRA BUCHNER

**SPECIAL POWER OF ATTORNEY**

BE IT KNOWN THAT I, Ron Allen Ramirez, have made, constituted, and appointed and by these presents and do make, constitute, and appoint, Janice Solo and/or Ken Olson, my true and lawful attorney's-in-fact, for me, and in my name, place, and stead and on my behalf, to do and perform for me, as acting as my agent, on all mining claims forms from September 1, 2003, present, and future BLM land, State Land, County Land, Forest Service Land, located within the boundaries of the United States of America mining claim location notices, quit claim deeds, and annual labor forms signatures which I might do or perform for myself if personally present and acting.

Should my said attorney's-in-fact predecessors me or otherwise be unable to perform all the matters and things herein set out to be done and performed, then and in that event and thereafter I do hereby constitute and appoint no one as my true and lawful attorney's-in-fact with full power and authority to do and perform in my name and stead all matters and things herein authorized to be done and performed by the said attorney's-in-fact with all power and authority herein given.

IN WITNESS WHEREOF, I have executed the foregoing Power of Attorney, on this 6 day of December, 2003.

Ron Allen Ramirez  
Allen Ramirez

**Notary Block**  
UNITED STATES OF AMERICA  
STATE OF OREGON


County of Douglas

The foregoing Special Power of Attorney was acknowledged before me by Ron Allen Ramirez

on this 6 day of December, 2003.

Signature of Notary: Dale F. Bellamy

My commission expires: 9-17-2007



2005 JUN 20 P 3:32  
LAND MANAGEMENT

**SPECIAL POWER OF ATTORNEY**

BE IT KNOWN THAT I, Emery Friend, have made, constituted, and appointed and by these presents and do make, constitute, and appoint, Janice Solso and/or Ken Olson, my true and lawful attorney's-in-fact, for me, and in my name, place, and stead and on my behalf, to do and perform for me, as acting as my agent, on all mining claims forms from September 1, 2003, present, and future BLM land, State Land, County Land, Forest Service Land, located within the boundaries of the United States of America mining claim location notices, quit claim deeds, and annual labor forms signatures which I might do or perform for myself if personally present and acting.

Should my said attorney's-in-fact predecease me or otherwise be unable to perform all the matters and things herein set out to be done and performed, then and in that event and thereafter I do hereby constitute and appoint no one as my true and lawful attorney's-in-fact with full power and authority to do and perform in my name and stead all matters and things herein authorized to be done and performed by the said attorney's-in-fact with all power and authority herein given.

IN WITNESS WHEREOF, I have executed the foregoing Power of Attorney, this 3 day of December, 2003.

*Emery L. Friend Jr.*  
Emery Friend

Notary Block

UNITED STATES OF AMERICA  
STATE OF ALASKA

Borough of Matanuska-Susitna

The foregoing Special Power of Attorney was acknowledged before me by Emery L. Friend Jr who appeared before me and acknowledged that he signed it. on this 3rd day of December, 2003.

Signature of Notary: Dianne M. Caswell

My commission expires: October 26, 2005



2005 JUN 20 PM 3:32

LAND MANAGEMENT

**SPECIAL POWER OF ATTORNEY**

BE IT KNOWN THAT I, Edmund Friend, have made, constituted, and appointed and by these presents and do make, constitute, and appoint, Janice Solso and/or Ken Olson, my true and lawful attorney's-in-fact, for me, and in my name, place, and stead and on my behalf, to do and perform for me, as acting as my agent, on all mining claims forms from September 1, 2003, present, and future BLM land, State Land, County Land, Forest Service Land, located within the boundaries of the United States of America mining claim location notices, quit claim deeds, and annual labor forms signatures which I might do or perform for myself if personally present and acting.

Should my said attorney's-in-fact predecease me or otherwise be unable to perform all the matters and things herein set out to be done and performed, then and in that event and thereafter I do hereby constitute and appoint no one as my true and lawful attorney's-in-fact with full power and authority to do and perform in my name and stead all matters and things herein authorized to be done and performed by the said attorney's-in-fact with all power and authority herein given.

IN WITNESS WHEREOF, I have executed the foregoing Power of Attorney this 3<sup>rd</sup> day of December, 2003.

Edmund L. Friend  
Edmund Friend

Notary Block

UNITED STATES OF AMERICA  
STATE OF ALASKA

Borough of Matanuska-Susitna

The foregoing Special Power of Attorney was acknowledged before me by Edmund L. Friend who appeared before me and acknowledged that he signed it on this 3<sup>rd</sup> day of December, 2003.

Signature of Notary: Quentin M. Caswell

My commission expires: October 26, 2005

STATE OF ALASKA  
JUN 20 10 33 AM '03  
LAND MANAGEMENT





**SPECIAL POWER OF ATTORNEY**

BE IT KNOWN THAT I, Linda Friend, have made, constituted, and appointed and by these presents and do make, constitute, and appoint, Janice Solso and/or Ken Olson, my true and lawful attorney's-in-fact, for me, and in my name, place, and stead and on my behalf, to do and perform for me, as acting as my agent, on all mining claims forms from September 1, 2003, present, and future BLM land, State Land, County Land, Forest Service Land, located within the boundaries of the United States of America mining claim location notices, quit claim deeds, and annual labor forms signatures which I might do or perform for myself if personally present and acting.

Should my said attorney's-in-fact predecease me or otherwise be unable to perform all the matters and things herein set out to be done and performed, then and in that event and thereafter I do hereby constitute and appoint no one as my true and lawful attorney's-in-fact with full power and authority to do and perform in my name and stead all matters and things herein authorized to be done and performed by the said attorney's-in-fact with all power and authority herein given.

IN WITNESS WHEREOF, I have executed the foregoing Power of Attorney, this 3 day of December, 2003.

Linda L. Friend  
Linda Friend

2005 JUN 20 P 3:32  
LINDA FRIEND  
NOTARY PUBLIC

Notary Block

UNITED STATES OF AMERICA  
STATE OF ALASKA

Borough of Matanuska-Susitna

The foregoing Special Power of Attorney was acknowledged before me by Linda L. Friend who appeared before me and acknowledged that she signed it on this 3rd day of December, 2003.

Signature of Notary: Diana M. Caswell

My commission expires: October 26, 2005



**SPECIAL POWER OF ATTORNEY**

BE IT KNOWN THAT I, Ken Olson, have made, constituted, and appointed and by these presents and do make, constitute, and appoint, Janice Solso, my true and lawful attorney's-in-fact, for me, and in my name, place, and stead and on my behalf, to do and perform for me, as acting as my agent, on all mining claims forms from September 1, 2003, present, and future BLM land, State Land, County Land, Forest Service Land, located within the boundaries of the United States of America mining claim location notices, quit claim deeds, and annual labor forms signatures which I might do or perform for myself if personally present and acting.

Should my said attorney's-in-fact predecease me or otherwise be unable to perform all the matters and things herein set out to be done and performed, then and in that event and thereafter I do hereby constitute and appoint no one as my true and lawful attorney's-in-fact with full power and authority to do and perform in my name and stead all matters and things herein authorized to be done and performed by the said attorney's-in-fact with all power and authority herein given.

IN WITNESS WHEREOF, I have executed the foregoing Power of Attorney, this 22 day of 04, 2004

Ken Olson

*Ken Olson*

Notary Block

UNITED STATES OF AMERICA  
STATE OF Oregon


County of ~~Wasco~~ Josephine

The foregoing Special Power of Attorney was acknowledged before me by

on this 22 day of April, 2003-2004

Signature of Notary: *Michael R Newham*

My commission expires: *Sept 12, 2006*



2005 JUN 20 P 3:32  
LAND MANAGEMENT  
PROPERTY SECTION

**United States Department of the Interior  
Bureau of Land Management**

BUSINESS & SUPPORT SVCS DIV  
222 N CENTRAL AVE  
PHOENIX, AZ 85004 -2203  
Phone: (602) 417-9200

Receipt	
No:	1097826

<b>Transaction #:</b> 1136263
<b>Date of Transaction:</b> 06/21/2005
<b>CUSTOMER:</b> JANICE A SOLSO PO BOX 110 CANYONVILLE,OR 97417

LINE #	QTY	DESCRIPTION	REMARKS	UNIT PRICE	TOTAL
1	1.00	LOCATABLE MINERALS / MINING CLAIMS-NOT NEW-UNADJUD,ONE AUTH NO. ONLY / MINING CLAIM MONEY RECEIVED (455) <b>CASES:</b> AMC364094/\$5.00	TRF/1	- n/a -	5.00
<b>TOTAL:</b>					<b>\$5.00</b>

PAYMENT INFORMATION					
1	AMOUNT:	\$5.00	POSTMARKED:	06/16/2005	
	TYPE:	CHECK	RECEIVED:	06/20/2005	
	CHECK NO:	1424			
	NAME:	SOLSO, JANICE PO BOX 110 CANYONVILLE OR 97417			

REMARKS

This receipt was generated by the automated BLM Collections and Billing System and is a paper representation of a portion of the official electronic record contained therein.

When recorded return to:

**BUYERS**

Joseph M. Staats  
509 E. Manor Drive  
Casa Grande, Arizona 85222

Amc 364096

**QUIT CLAIM DEED FOR ONE  
UNPATENTED MINING CLAIM  
AMC 364096**

This DEED is made effective this 30th day of June, 2005, between Janice Solso individually, and as Agent/Locator for co-locators, the Seller, whose address is P O Box 110, Canyonville, Oregon, 97417.

AND

Joseph M. Staats, the Buyer, whose address is 509 E. Manor Drive, Casa Grande, Arizona, 85222.

**WITNESSETH**

Seller, for and in consideration of five hundred and no/100 dollars, U.S. (\$500), and other valuable consideration, paid by Buyer to Seller, the receipt of which is acknowledged has remised, released, sold, conveyed and hereby remises, releases, sells and conveys to Buyer, its heirs and assigns forever, all rights, title, interest, claim and demand of Seller in and to the following described unpatented mining claim:

This unpatented placer mining claim known as Cactus Gold 4 -- AMC 364096, this claim comprises the NE ¼ section of Section 13, Township 5 N, Range 18 W, of the Gila-Salt River Meridian. This placer claim is located in the state of Arizona, county of La Paz.

Seller forever warrants that at the time of sale they hold good and marketable deed to the property free and clear of all mortgages, security interest, royalties, liens, pledges, charges, or encumbrances, except (a) statutory annual BLM maintenance fees; and (b) such imperfections of deed and/or easements as do not and will not, materially detract from, or interfere with, the present or proposed use of the claim subject thereto or affected thereby or otherwise materially impair with operations on such claim.

Signature Janice Solso

**Notary Block**


UNITED STATES OF AMERICA  
STATE OF OREGON  
County of Douglas

The foregoing Quit Claim deed was acknowledged before me by Janice Solso individually & as Locator and Agent for co-locators – the Seller has executed this deed effective on this 30th day of June, 2005.

Signature of Notary: Jaclyn S. Rodarte

My commission expires: May 2, 2008

2005 JUL - 5 P. 2: 03  
LAND MANAGEMENT



ENTERED INTO COMPUTER  
8/31/05 AB

**SPECIAL POWER OF ATTORNEY**

BE IT KNOWN THAT I, David Solso and Desiree Solso, husband and wife, have made, constituted, and appointed and by these presents and do make, constitute, and appoint, Janice Solso or Ken Olson, my true and lawful attorney-in-fact, for us, and in our name, place, and stead and on our behalf, to do and perform for us, as acting as our agent, on all mining claims forms from January 4, 2001, present, and future BLM land, State Land, County Land, Forest Service Land, located within the boundaries of the United States of America mining claim location notices, quit claim deeds, and annual labor forms signatures which we might do or perform for ourselves if personally present and acting.

Should our said attorney-in-fact predecease us or otherwise be unable to perform all the matters and things herein set out to be done and performed, then and in that event and thereafter we do hereby constitute and appoint no one as our true and lawful attorney-in-fact with full power and authority to do and perform in our name and stead all matters and things herein authorized to be done and performed by the said attorney-in-fact with all power and authority herein given.

IN WITNESS WHEREOF, we have executed the foregoing Power of Attorney, this day of August 20th, 2004.

David Solso  
David Solso

Desiree Solso  
Desiree Solso

Notary Block


UNITED STATES OF AMERICA  
STATE OF Oregon

County of Douglas

The foregoing Special Power of Attorney was acknowledged before me by  
on this 20th day of August, 2004.

Signature of Notary: Kendra Buchner

My commission expires: 8/18/05



Notary Block

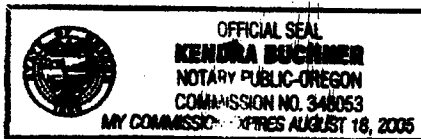
UNITED STATES OF AMERICA  
STATE OF Oregon

County of Douglas

The foregoing Special Power of Attorney was acknowledged before me by  
on this 20th day of August, 2004.

Signature of Notary: Kendra Buchner

My commission expires on: 8/18/05



2005 JUL - 5 P 2: 03  
BUREAU OF  
LAND MANAGEMENT  
PHOENIX, ARIZONA

## SPECIAL POWER OF ATTORNEY

BE IT KNOWN THAT I, Ron Allen Ramirez, have made, constituted, and appointed and by these presents and do make, constitute, and appoint, Janice Solso and/or Ken Olson, my true and lawful attorney's-in-fact, for me, and in my name, place, and stead and on my behalf, to do and perform for me, as acting as my agent, on all mining claims forms from September 1, 2003, present, and future BLM land, State Land, County Land, Forest Service Land, located within the boundaries of the United States of America mining claim location notices, quit claim deeds, and annual labor forms signatures which I might do or perform for myself if personally present and acting.

Should my said attorney's-in-fact predecease me or otherwise be unable to perform all the matters and things herein set out to be done and performed, then and in that event and thereafter I do hereby constitute and appoint no one as my true and lawful attorney's-in-fact with full power and authority to do and perform in my name and stead all matters and things herein authorized to be done and performed by the said attorney's-in-fact with all power and authority herein given.

IN WITNESS WHEREOF, I have executed the foregoing Power of Attorney, this 1 day of December, 2003.

Ron Allen Ramirez  
Allen Ramirez

### Notary Block

UNITED STATES OF AMERICA  
STATE OF OREGON

County of Douglas

The foregoing Special Power of Attorney was acknowledged before me by Ron Allen Ramirez  
on this 1 day of December, 2003.

Signature of Notary: Dale L. Hollaway

My commission expires: 9-17-2007



2005 JUL -5 P 2:03  
LAW OFFICE OF JEFFREY L. HARRIS

**SPECIAL POWER OF ATTORNEY**

BE IT KNOWN THAT I, Emery Friend, have made, constituted, and appointed and by these presents and do make, constitute, and appoint, Janice Solso and/or Ken Olson, my true and lawful attorney's-in-fact, for me, and in my name, place, and stead and on my behalf, to do and perform for me, as acting as my agent, on all mining claims forms from September 1, 2003, present, and future BLM land, State Land, County Land, Forest Service Land, located within the boundaries of the United States of America mining claim location notices, quit claim deeds, and annual labor forms signatures which I might do or perform for myself if personally present and acting.

Should my said attorney's-in-fact predecease me or otherwise be unable to perform all the matters and things herein set out to be done and performed, then and in that event and thereafter I do hereby constitute and appoint no one as my true and lawful attorney's-in-fact with full power and authority to do and perform in my name and stead all matters and things herein authorized to be done and performed by the said attorney's-in-fact with all power and authority herein given.

IN WITNESS WHEREOF, I have executed the foregoing Power of Attorney, this 3 day of December, 2003.

*Emery L. Friend Jr.*  
Emery Friend

Notary Block


UNITED STATES OF AMERICA  
STATE OF ALASKA

Borough of Matanuska-Susitna

The foregoing Special Power of Attorney was acknowledged before me by Emery L. Friend Jr who appeared before me and acknowledged that he signed it. on this 3rd day of December, 2003.

Signature of Notary: Rigdon M. Casswell

My commission expires: October 26, 2005



**SPECIAL POWER OF ATTORNEY**

BE IT KNOWN THAT I, Edmund Friend, have made, constituted, and appointed and by these presents and do make, constitute, and appoint, Janice Solso and/or Ken Olson, my true and lawful attorney's-in-fact, for me, and in my name, place, and stead and on my behalf, to do and perform for me, as acting as my agent, on all mining claims forms from September 1, 2003, present, and future BLM land, State Land, County Land, Forest Service Land, located within the boundaries of the United States of America mining claim location notices, quit claim deeds, and annual labor forms signatures which I might do or perform for myself if personally present and acting.

Should my said attorney's-in-fact predecease me or otherwise be unable to perform all the matters and things herein set out to be done and performed, then and in that event and thereafter I do hereby constitute and appoint no one as my true and lawful attorney's-in-fact with full power and authority to do and perform in my name and stead all matters and things herein authorized to be done and performed by the said attorney's-in-fact with all power and authority herein given.

IN WITNESS WHEREOF, I have executed the foregoing Power of Attorney, this 3<sup>rd</sup> day of December, 2003.

Edmund L. Friend  
Edmund Friend

Notary Block

UNITED STATES OF AMERICA  
STATE OF ALASKA

Borough of Matanuska-Susitna

The foregoing Special Power of Attorney was acknowledged before me by Edmund L. Friend who appeared before me and acknowledged that he signed it on this 3<sup>rd</sup> day of December, 2003.

Signature of Notary: Quentin Caswell

My commission expires: October 26, 2005

STATE OF ALASKA  
NOTARY PUBLIC  
2005 JUL -5 P 2:02  
IMPROVEMENT





**SPECIAL POWER OF ATTORNEY**

BE IT KNOWN THAT I, Linda Friend, have made, constituted, and appointed and by these presents and do make, constitute, and appoint, Janice Solso and/or Ken Olson, my true and lawful attorney's-in-fact, for me, and in my name, place, and stead and on my behalf, to do and perform for me, as acting as my agent, on all mining claims forms from September 1, 2003, present, and future BLM land, State Land, County Land, Forest Service Land, located within the boundaries of the United States of America mining claim location notices, quit claim deeds, and annual labor forms signatures which I might do or perform for myself if personally present and acting.

Should my said attorney's-in-fact predecease me or otherwise be unable to perform all the matters and things herein set out to be done and performed, then and in that event and thereafter I do hereby constitute and appoint no one as my true and lawful attorney's-in-fact with full power and authority to do and perform in my name and stead all matters and things herein authorized to be done and performed by the said attorney's-in-fact with all power and authority herein given.

IN WITNESS WHEREOF, I have executed the foregoing Power of Attorney, this 3 day of December, 2003.

Linda L. Friend  
Linda Friend


Notary Block  
UNITED STATES OF AMERICA  
STATE OF ALASKA

Borough of Matanuska-Susitna

The foregoing Special Power of Attorney was acknowledged before me by Linda L. Friend who appeared before me and acknowledged that she signed it on this 3rd day of December, 2003.

Signature of Notary: Diana M. Caswell

My commission expires: October 26, 2005



2005 JUL -5 P 2:02  
LAND MANAGEMENT  
STATE OF ALASKA

**SPECIAL POWER OF ATTORNEY**

BE IT KNOWN THAT I, Ken Olson, have made, constituted, and appointed and by these presents and do make, constitute, and appoint, Janice Solso, my true and lawful attorney's-in-fact, for me, and in my name, place, and stead and on my behalf, to do and perform for me, as acting as my agent, on all mining claims forms from September 1, 2003, present, and future BLM land, State Land, County Land, Forest Service Land, located within the boundaries of the United States of America mining claim location notices, quit claim deeds, and annual labor forms signatures which I might do or perform for myself if personally present and acting.

Should my said attorney's-in-fact predecease me or otherwise be unable to perform all the matters and things herein set out to be done and performed, then and in that event and thereafter I do hereby constitute and appoint no one as my true and lawful attorney's-in-fact with full power and authority to do and perform in my name and stead all matters and things herein authorized to be done and performed by the said attorney's-in-fact with all power and authority herein given.

IN WITNESS WHEREOF, I have executed the foregoing Power of Attorney, this 22 day of 04, ~~2003~~ 2004

Ken Olson

*Ken Olson*  
Notary Block

UNITED STATES OF AMERICA  
STATE OF Oregon

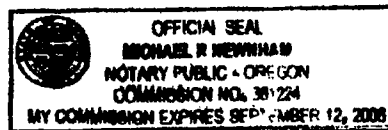
County of ~~Wasco~~ Josephine

The foregoing Special Power of Attorney was acknowledged before me by

on this 22 day of April, ~~2003~~ 2004

Signature of Notary: *[Signature]*

My commission expires: Sept 12, 2006



STATE OF OREGON  
NOTARY PUBLIC

2005 JUL -5 P 2:02

LAND MANAGEMENT

**United States Department of the Interior  
Bureau of Land Management**

BUSINESS & SUPPORT SVCS DIV  
222 N CENTRAL AVE  
PHOENIX, AZ 85004 -2203  
Phone: (602) 417-9200

Receipt	
No:	1105373

<b>Transaction #:</b> 1143997	
<b>Date of Transaction:</b> 07/06/2005	
<b>CUSTOMER:</b>	JANICE A SOLSO PO BOX 110 CANYONVILLE,OR 97417

LINE #	QTY	DESCRIPTION	REMARKS	UNIT PRICE	TOTAL
1	1.00	LOCATABLE MINERALS / MINING CLAIMS-NOT NEW-UNADJUD,ONE AUTH NO. ONLY / MINING CLAIM MONEY RECEIVED (455) <b>CASES:</b> AMC364096/\$5.00	TRF-1	- n/a -	5.00
<b>TOTAL:</b>					<b>\$5.00</b>

PAYMENT INFORMATION		
1	AMOUNT: \$5.00	POSTMARKED: 07/01/2005
	TYPE: CHECK	RECEIVED: 07/05/2005
	CHECK NO: 1443	
	NAME: SOLSO, JANICE PO BOX 110 CANYONVILLE OR 97417	

REMARKS

This receipt was generated by the automated BLM Collections and Billing System and is a paper representation of a portion of the official electronic record contained therein.

When recorded return to:

**BUYER**

Floyd Hammond  
8632-79 St., Edmonton  
Alberta, Canada  
T6C2P5

Amc 364091

**QUIT CLAIM DEED FOR THREE  
UNPATENTED MINING CLAIMS  
AMC 364095, AMC 364098, AMC 364100**

This DEED is made effective this 8<sup>th</sup> day of June, 2005, between Janice Solso individually, and as Agent/Locator for co-locators, the Seller, whose address is P O Box 110, Canyonville, Oregon, 97417.

AND

**Floyd Hammond**, the Buyer, whose address is 8632-79 St., Edmonton, Alberta, Canada, T6C2P5.

**WITNESSETH**

Seller, for and in consideration of five hundred, and no/100 dollars, U.S. (\$500), for each claim, (3), and other valuable consideration, paid by Buyer to Seller, the receipt of which is acknowledged has remised, released, sold, conveyed and hereby remises, releases, sells and conveys to Buyer, its heirs and assigns forever, all rights, title, interest, claim and demand of Seller in and to the following described unpatented mining claim:

This unpatented placer mining claim known as Cactus Gold 3—AMC 364095, this claim comprises the NE and SE 1/4 sections of Section 12, Township 5 N, Range 18 W, of the Gila-Salt River Meridian. This placer claim is located in the state of Arizona, county of La Paz.

This unpatented placer mining claim known as Cactus Gold 6—AMC 364098, this claim comprises the NW and SW 1/4 sections of Section 7, Township 5 N, Range 17 W, of the Gila-Salt River Meridian. This placer claim is located in the state of Arizona, county of La Paz.

This unpatented placer mining claim known as Cactus Gold 8—AMC 364100, this claim comprises the NW and SW 1/4 sections of Section 7, Township 5 N, Range 17 W, of the Gila-Salt River Meridian. This placer claim is located in the state of Arizona, county of La Paz.

Seller forever warrants that at the time of sale they hold good and marketable deed to the property free and clear of all mortgages, security interest, royalties, liens, pledges, charges, or encumbrances, except (a) statutory annual BLM maintenance fees; and (b) such imperfections of deed and/or easements as do not and will not, materially detract from, or interfere with, the present or proposed use of the claim subject thereto or affected thereby or otherwise materially impair with operations on such claim.

Signature Janice Solso

Notary Block  
UNITED STATES OF AMERICA  
STATE OF OREGON  
County of Douglas


ENTERED INTO COMPUTER  
8/31/05 AB

2005 JUN 10 A 9 25

The foregoing Quit Claim deed was acknowledged before me by Janice Solso individually as locator & as Agent for co-locators – the Seller has executed this deed effective on this 8<sup>th</sup> day of June, 2005.

Signature of Notary: Kathleen M Bowman

My commission expires: 3-21-06



**SPECIAL POWER OF ATTORNEY**

BE IT KNOWN THAT I, Ken Olson, have made, constituted, and appointed and by these presents and do make, constitute, and appoint, Janice Solso, my true and lawful attorney's-in-fact, for me, and in my name, place, and stead and on my behalf, to do and perform for me, as acting as my agent, on all mining claims forms from September 1, 2003, present, and future BLM land, State Land, County Land, Forest Service Land, located within the boundaries of the United States of America mining claim location notices, quit claim deeds, and annual labor forms signatures which I might do or perform for myself if personally present and acting.

Should my said attorney's-in-fact predecease me or otherwise be unable to perform all the matters and things herein set out to be done and performed, then and in that event and thereafter I do hereby constitute and appoint no one as my true and lawful attorney's-in-fact with full power and authority to do and perform in my name and stead all matters and things herein authorized to be done and performed by the said attorney's-in-fact with all power and authority herein given.

IN WITNESS WHEREOF, I have executed the foregoing Power of Attorney, this 22 day of 04, ~~2003~~ 2004

Ken Olson

*Ken Olson*  
Notary Block

UNITED STATES OF AMERICA  
STATE OF Oregon

County of ~~Willamette~~ Josephine

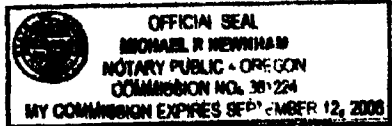
The foregoing Special Power of Attorney was acknowledged before me by

on this 22 day of April, ~~2003~~ 2004

Signature of Notary: *Michael R. Newkham*

My commission expires: Sept 12, 2006

STATE OF OREGON  
BUREAU OF  
LAND MANAGEMENT  
2005 JUN 14 A 9:25  
PRINCEVILLE, OREGON



**SPECIAL POWER OF ATTORNEY**

BE IT KNOWN THAT I, Linda Friend, have made, constituted, and appointed and by these presents and do make, constitute, and appoint, Janice Solso and/or Ken Olson, my true and lawful attorney's-in-fact, for me, and in my name, place, and stead and on my behalf, to do and perform for me, as acting as my agent, on all mining claims forms from September 1, 2003, present, and future BLM land, State Land, County Land, Forest Service Land, located within the boundaries of the United States of America mining claim location notices, quit claim deeds, and annual labor forms signatures which I might do or perform for myself if personally present and acting.

Should my said attorney's-in-fact predecease me or otherwise be unable to perform all the matters and things herein set out to be done and performed, then and in that event and thereafter I do hereby constitute and appoint no one as my true and lawful attorney's-in-fact with full power and authority to do and perform in my name and stead all matters and things herein authorized to be done and performed by the said attorney's-in-fact with all power and authority herein given.

IN WITNESS WHEREOF, I have executed the foregoing Power of Attorney, this 3 day of December, 2003.

Linda L. Friend  
Linda Friend

Notary Block

UNITED STATES OF AMERICA  
STATE OF ALASKA

Borough of Matanuska-Susitna

The foregoing Special Power of Attorney was acknowledged before me by Linda L. Friend who appeared before me and acknowledged that she signed it on this 3rd day of December, 2003.

Signature of Notary: Diana M. Caswell

My commission expires: October 26, 2005



STATE OF ALASKA  
NOTARY PUBLIC  
DIANA M. CASWELL

2005 JUN 14 A 9:25

LAND MANAGEMENT

**SPECIAL POWER OF ATTORNEY**

BE IT KNOWN THAT I, Edmund Friend, have made, constituted, and appointed and by these presents and do make, constitute, and appoint, Janice Solso and/or Ken Olson, my true and lawful attorney's-in-fact, for me, and in my name, place, and stead and on my behalf, to do and perform for me, as acting as my agent, on all mining claims forms from September 1, 2003, present, and future BLM land, State Land, County Land, Forest Service Land, located within the boundaries of the United States of America mining claim location notices, quit claim deeds, and annual labor forms signatures which I might do or perform for myself if personally present and acting.

Should my said attorney's-in-fact predecease me or otherwise be unable to perform all the matters and things herein set out to be done and performed, then and in that event and thereafter I do hereby constitute and appoint no one as my true and lawful attorney's-in-fact with full power and authority to do and perform in my name and stead all matters and things herein authorized to be done and performed by the said attorney's-in-fact with all power and authority herein given.

IN WITNESS WHEREOF, I have executed the foregoing Power of Attorney, this 3<sup>rd</sup> day of December, 2003.

Edmund L. Friend  
Edmund Friend

**Notary Block**

UNITED STATES OF AMERICA  
STATE OF ALASKA

Borough of Matanuska-Susitna

The foregoing Special Power of Attorney was acknowledged before me by Edmund L. Friend who appeared before me and acknowledged that he signed it on this 3<sup>rd</sup> day of December, 2003.

Signature of Notary: Quinn M. Caswell

My commission expires: October 26, 2005

2005 JUN 14 A 9 25  
BUREAU OF LAND MANAGEMENT  
PHOENIX, ARIZONA



**SPECIAL POWER OF ATTORNEY**

BE IT KNOWN THAT I, Emery Friend, have made, constituted, and appointed and by these presents and do make, constitute, and appoint, Janice Solso and/or Ken Olson, my true and lawful attorney's-in-fact, for me, and in my name, place, and stead and on my behalf, to do and perform for me, as acting as my agent, on all mining claims forms from September 1, 2003, present, and future BLM land, State Land, County Land, Forest Service Land, located within the boundaries of the United States of America mining claim location notices, quit claim deeds, and annual labor forms signatures which I might do or perform for myself if personally present and acting.

Should my said attorney's-in-fact predecease me or otherwise be unable to perform all the matters and things herein set out to be done and performed, then and in that event and thereafter I do hereby constitute and appoint no one as my true and lawful attorney's-in-fact with full power and authority to do and perform in my name and stead all matters and things herein authorized to be done and performed by the said attorney's-in-fact with all power and authority herein given.

IN WITNESS WHEREOF, I have executed the foregoing Power of Attorney, this 3 day of December, 2003.

Emery L. Friend Jr.  
Emery Friend

Notary Block


UNITED STATES OF AMERICA  
STATE OF ALASKA

Borough of Matanuska-Susitna

The foregoing Special Power of Attorney was acknowledged before me by Emery L. Friend Jr who appeared before me and acknowledged that he signed it. on this 3rd day of December, 2003.

Signature of Notary: Diana M. Coxwell

My commission expires: October 26, 2005



STATE OF ALASKA  
BUREAU OF CONVEYANCE  
LAND MANAGEMENT  
2005 JUN 19 A 9 25



**SPECIAL POWER OF ATTORNEY**

BE IT KNOWN THAT I, Ron Allen Ramirez, have made, constituted, and appointed and by these presents and do make, constitute, and appoint, Janice Solo and/or Ken Olson, my true and lawful attorney's-in-fact, for me, and in my name, place, and stead and on my behalf, to do and perform for me, as acting as my agent, on all mining claims forms from September 1, 2003, present, and future BLM land, State Land, County Land, Forest Service Land, located within the boundaries of the United States of America mining claim location notices, quit claim deeds, and annual labor forms signatures which I might do or perform for myself if personally present and acting.

Should my said attorney's-in-fact predecease me or otherwise be unable to perform all the matters and things herein set out to be done and performed, then and in that event and thereafter I do hereby constitute and appoint no one as my true and lawful attorney's-in-fact with full power and authority to do and perform in my name and stead all matters and things herein authorized to be done and performed by the said attorney's-in-fact with all power and authority herein given.

IN WITNESS WHEREOF, I have executed the foregoing Power of Attorney, this 1 day of December, 2003.

Ron Allen Ramirez  
Allen Ramirez

**Notary Block**  
UNITED STATES OF AMERICA  
STATE OF OREGON


County of Douglas

The foregoing Special Power of Attorney was acknowledged before me by Ron Allen Ramirez

on this 1 day of December, 2003.

Signature of Notary: Dale Tobellawp

My commission expires: 9-17-2007



STATE OF OREGON  
DEPARTMENT OF  
LAND MANAGEMENT  
2005 JUN 14 A 9:25  
PROPERTY  
STATE OFFICE  
PROPERTY, ASTORIA

**SPECIAL POWER OF ATTORNEY**

BE IT KNOWN THAT I, David Solso and Desiree Solso, husband and wife, have made, constituted, and appointed and by these presents and do make, constitute, and appoint, Janice Solso or Ken Olson, my true and lawful attorney-in-fact, for us, and in our name, place, and stead and on our behalf, to do and perform for us, as acting as our agent, on all mining claims forms from January 4, 2001, present, and future BLM land, State Land, County Land, Forest Service Land, located within the boundaries of the United States of America mining claim location notices, quit claim deeds, and annual labor forms signatures which we might do or perform for ourselves if personally present and acting.

Should our said attorney-in-fact predecease us or otherwise be unable to perform all the matters and things herein set out to be done and performed, then and in that event and thereafter we do hereby constitute and appoint no one as our true and lawful attorney-in-fact with full power and authority to do and perform in our name and stead all matters and things herein authorized to be done and performed by the said attorney-in-fact with all power and authority herein given.

IN WITNESS WHEREOF, we have executed the foregoing Power of Attorney, this day of August 20th, 2004.

David Solso  
David Solso

Desiree Solso  
Desiree Solso


Notary Block  
UNITED STATES OF AMERICA  
STATE OF Oregon

County of Douglas

The foregoing Special Power of Attorney was acknowledged before me by  
on this 20th day of August, 2004.

Signature of Notary: Kendra Buchner

My commission expires: 8/18/05



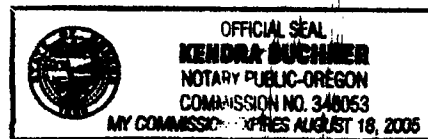
Notary Block  
UNITED STATES OF AMERICA  
STATE OF Oregon

County of Douglas

The foregoing Special Power of Attorney was acknowledged before me by  
on this 20th day of August, 2004.

Signature of Notary: Kendra Buchner

My commission expires on: 8/18/05



STATE OF OREGON  
LAND RECORDS DIVISION  
2005 JUN 14 A 9:25

**United States Department of the Interior  
Bureau of Land Management**

BUSINESS & SUPPORT SVCS DIV  
222 N CENTRAL AVE  
PHOENIX, AZ 85004 -2203  
Phone: (602) 417-9200

Receipt	
No:	1093985

<b>Transaction #:</b> 1132339
<b>Date of Transaction:</b> 06/14/2005
<b>CUSTOMER:</b> JANICE SOLSO P.O. BOX 110 CANYONVILLE,OR 97417

LINE #	QTY	DESCRIPTION	REMARKS	UNIT PRICE	TOTAL
1	1.00	LOCATABLE MINERALS / MINING CLAIMS-NOT NEW-UNADJUD,ONE AUTH NO. ONLY / MINING CLAIM MONEY RECEIVED (455) <b>CASES:</b> AMC364095/\$15.00	TRF (3)	- n/a -	15.00
<b>TOTAL:</b>					<b>\$15.00</b>

PAYMENT INFORMATION			
1	AMOUNT:	\$15.00	POSTMARKED: N/A
	TYPE:	CHECK	RECEIVED: 06/14/2005
	CHECK NO:	1418	
	NAME:	SOLSO, JANICE P.O. BOX 110 CANYONVILLE OR 97417	

REMARKS

This receipt was generated by the automated BLM Collections and Billing System and is a paper representation of a portion of the official electronic record contained therein.

When recorded return to:

**BUYER**

Stanley I. Caplan  
201E. Glenn Drive  
Phoenix, Arizona 85020

Amc 364092

**QUIT CLAIM DEED FOR ONE  
UNPATENTED MINING CLAIM  
AMC 364092**

This DEED is made effective this 16<sup>th</sup> day of May, 2005, between Janice Solso individually, and as Agent/Locator for co-locators, the Seller, whose address is P O Box 110, Canyonville, Oregon, 97417.

AND

Stanley I. Caplan, the Buyer, whose address is 201 E. Glenn Drive, Phoenix, Arizona 85020.

**WITNESSETH**

Seller, for and in consideration of five hundred, and no/100 dollars, U.S. (\$500), and other valuable consideration, paid by Buyer to Seller, the receipt of which is acknowledged has remised, released, sold, conveyed and hereby remises, releases, sells and conveys to Buyer, its heirs and assigns forever, all rights, title, interest, claim and demand of Seller in and to the following described unpatented mining claim:

This unpatented placer mining claim known as Plomosa 2 — AMC 364092, this claim comprises the SW ¼ section of Section 2, Township 5 N, Range 18 W, of the Gila-Salt River Meridian. This placer claim is located in the state of Arizona, county of La Paz.

Seller forever warrants that at the time of sale they hold good and marketable deed to the property free and clear of all mortgages, security interest, royalties, liens, pledges, charges, or encumbrances, except (a) statutory annual BLM maintenance fees; and (b) such imperfections of deed and/or easements as do not and will not, materially detract from, or interfere with, the present or proposed use of the claim subject thereto or affected thereby or otherwise materially impair with operations on such claim.

Signature Janice Solso

**Notary Block**  
UNITED STATES OF AMERICA  
STATE OF OREGON  
County of Douglas

The foregoing Quit Claim deed was acknowledged before me by Janice Solso individually & as Agent for co-locators – the Seller has executed this deed effective on this 16<sup>th</sup> day of May, 2005.

Signature of Notary: [Signature]

My commission expires: Jan. 23, 2006



RECEIVED  
BUREAU OF  
LAND MANAGEMENT  
2005 MAY 19 P 12:37  
ARIZONA  
STATE OFFICE  
PHOENIX, ARIZONA

ENTERED INTO COMPUTER  
8/30/05 AB

**SPECIAL POWER OF ATTORNEY**

BE IT KNOWN THAT I, Ken Olson, have made, constituted, and appointed and by these presents and do make, constitute, and appoint, Janice Solso, my true and lawful attorney's-in-fact, for me, and in my name, place, and stead and on my behalf, to do and perform for me, as acting as my agent, on all mining claims forms from September 1, 2003, present, and future BLM land, State Land, County Land, Forest Service Land, located within the boundaries of the United States of America mining claim location notices, quit claim deeds, and annual labor forms signatures which I might do or perform for myself if personally present and acting.

Should my said attorney's-in-fact predecease me or otherwise be unable to perform all the matters and things herein set out to be done and performed, then and in that event and thereafter I do hereby constitute and appoint no one as my true and lawful attorney's-in-fact with full power and authority to do and perform in my name and stead all matters and things herein authorized to be done and performed by the said attorney's-in-fact with all power and authority herein given.

IN WITNESS WHEREOF, I have executed the foregoing Power of Attorney, this 22 day of 04, ~~2003~~ 2004

Ken Olson

*Ken Olson*  
Notary Block

UNITED STATES OF AMERICA  
STATE OF Oregon

County of ~~Deschutes~~ Josphine


The foregoing Special Power of Attorney was acknowledged before me by

on this 22 day of April, ~~2003~~ 2004

Signature of Notary: *[Signature]*

My commission expires: Sept 12, 2006

RECEIVED  
BUREAU OF  
LAND MANAGEMENT  
ARIZONA  
STATE OFFICE  
PHOENIX, ARIZONA  
2005 MAY 19 P 12:37



**SPECIAL POWER OF ATTORNEY**

BE IT KNOWN THAT I, Linda Friend, have made, constituted, and appointed and by these presents and do make, constitute, and appoint, Janice Solso and/or Ken Olson, my true and lawful attorney's-in-fact, for me, and in my name, place, and stead and on my behalf, to do and perform for me, as acting as my agent, on all mining claims forms from September 1, 2003, present, and future BLM land, State Land, County Land, Forest Service Land, located within the boundaries of the United States of America mining claim location notices, quit claim deeds, and annual labor forms signatures which I might do or perform for myself if personally present and acting.

Should my said attorney's-in-fact predecease me or otherwise be unable to perform all the matters and things herein set out to be done and performed, then and in that event and thereafter I do hereby constitute and appoint no one as my true and lawful attorney's-in-fact with full power and authority to do and perform in my name and stead all matters and things herein authorized to be done and performed by the said attorney's-in-fact with all power and authority herein given.

IN WITNESS WHEREOF, I have executed the foregoing Power of Attorney, this 3 day of December, 2003.

Linda L. Friend  
Linda Friend

Notary Block


UNITED STATES OF AMERICA  
STATE OF ALASKA

Borough of Matanuska-Susitna

The foregoing Special Power of Attorney was acknowledged before me by Linda L. Friend who appeared before me and acknowledged that she signed it on this 3rd day of December, 2003.

Signature of Notary: Diana M. Caswell

My commission expires: October 26, 2005



ARIZONA  
STATE OFFICE  
PHOENIX, ARIZONA

2005 MAY 19 P 12:37

RECEIVED  
BUREAU OF  
LAND MANAGEMENT

**SPECIAL POWER OF ATTORNEY**

BE IT KNOWN THAT I, Edmund Friend, have made, constituted, and appointed and by these presents and do make, constitute, and appoint, Janice Solso and/or Ken Olson, my true and lawful attorney's-in-fact, for me, and in my name, place, and stead and on my behalf, to do and perform for me, as acting as my agent, on all mining claims forms from September 1, 2003, present, and future BLM land, State Land, County Land, Forest Service Land, located within the boundaries of the United States of America mining claim location notices, quit claim deeds, and annual labor forms signatures which I might do or perform for myself if personally present and acting.

Should my said attorney's-in-fact predecease me or otherwise be unable to perform all the matters and things herein set out to be done and performed, then and in that event and thereafter I do hereby constitute and appoint no one as my true and lawful attorney's-in-fact with full power and authority to do and perform in my name and stead all matters and things herein authorized to be done and performed by the said attorney's-in-fact with all power and authority herein given.

IN WITNESS WHEREOF, I have executed the foregoing Power of Attorney, this 3<sup>rd</sup> day of December, 2003.

Edmund L. Friend  
Edmund Friend

ARIZONA  
STATE OFFICE  
PHOENIX, ARIZONA

2005 MAY 19 P 12:37

RECEIVED  
BUREAU OF  
LAND MANAGEMENT

**Notary Block**

UNITED STATES OF AMERICA  
STATE OF ALASKA

Borough of Matanuska-Susitna

The foregoing Special Power of Attorney was acknowledged before me by Edmund L. Friend who appeared before me and acknowledged that he signed it on this 3<sup>rd</sup> day of December, 2003.

Signature of Notary: Deanna M. Connell

My commission expires: October 26, 2005



**SPECIAL POWER OF ATTORNEY**

BE IT KNOWN THAT I, Emery Friend, have made, constituted, and appointed and by these presents and do make, constitute, and appoint, Janice Solso and/or Ken Olson, my true and lawful attorney's-in-fact, for me, and in my name, place, and stead and on my behalf, to do and perform for me, as acting as my agent, on all mining claims forms from September 1, 2003, present, and future BLM land, State Land, County Land, Forest Service Land, located within the boundaries of the United States of America mining claim location notices, quit claim deeds, and annual labor forms signatures which I might do or perform for myself if personally present and acting.

Should my said attorney's-in-fact predecease me or otherwise be unable to perform all the matters and things herein set out to be done and performed, then and in that event and thereafter I do hereby constitute and appoint no one as my true and lawful attorney's-in-fact with full power and authority to do and perform in my name and stead all matters and things herein authorized to be done and performed by the said attorney's-in-fact with all power and authority herein given.

IN WITNESS WHEREOF, I have executed the foregoing Power of Attorney, this 3 day of December, 2003.

Emery L. Friend Jr.  
Emery Friend

ARIZONA  
STATE OFFICE  
PHOENIX, ARIZONA

2005 MAY 19 P 12:37

RECEIVED  
BUREAU OF  
LAND MANAGEMENT

**Notary Block**


UNITED STATES OF AMERICA  
STATE OF ALASKA

Borough of Matanuska-Susitna

The foregoing Special Power of Attorney was acknowledged before me by Emery L. Friend Jr who appeared before me and acknowledged that he signed it. on this 3rd day of December, 2003.

Signature of Notary: Diana M. Canwell

My commission expires: October 26, 2005





**SPECIAL POWER OF ATTORNEY**

BE IT KNOWN THAT I, Ron Allen Ramirez, have made, constituted, and appointed and by these presents and do make, constitute, and appoint, Jenice Solso and/or Ken Olson, my true and lawful attorney's-in-fact, for me, and in my name, place, and stead and on my behalf, to do and perform for me, as acting as my agent, on all mining claims forms from September 1, 2003, present, and future BLM land, State Land, County Land, Forest Service Land, located within the boundaries of the United States of America mining claim location notices, quit claim deeds, and annual labor forms signatures which I might do or perform for myself if personally present and acting.

Should my said attorney's-in-fact predecease me or otherwise be unable to perform all the matters and things herein set out to be done and performed, then and in that event and thereafter I do hereby constitute and appoint no one as my true and lawful attorney's-in-fact with full power and authority to do and perform in my name and stead all matters and things herein authorized to be done and performed by the said attorney's-in-fact with all power and authority herein given.

IN WITNESS WHEREOF, I have executed the foregoing Power of Attorney,  
on this 1 day of December, 2003.

Ron Allen Ramirez  
Allen Ramirez

Notary Block  
UNITED STATES OF AMERICA  
STATE OF OREGON


County of Douglas

The foregoing Special Power of Attorney was acknowledged before me by Ron Allen Ramirez

on this 1 day of December, 2003.

Signature of Notary: Dale F. Bellamy

My commission expires: 9-17-2007



ARIZONA  
STATE OFFICE  
PHOENIX, ARIZONA

2005 MAY 19 P 12:37

RECEIVED  
BUREAU OF  
LAND MANAGEMENT

**SPECIAL POWER OF ATTORNEY**

BE IT KNOWN THAT I, David Solso and Desiree Solso, husband and wife, have made, constituted, and appointed and by these presents and do make, constitute, and appoint, Janice Solso or Ken Olson, my true and lawful attorney-in-fact, for us, and in our name, place, and stead and on our behalf, to do and perform for us, as acting as our agent, on all mining claims forms from January 4, 2001, present, and future BLM land, State Land, County Land, Forest Service Land, located within the boundaries of the United States of America mining claim location notices, quit claim deeds, and annual labor forms signatures which we might do or perform for ourselves if personally present and acting.


Should our said attorney-in-fact predecease us or otherwise be unable to perform all the matters and things herein set out to be done and performed, then and in that event and thereafter we do hereby constitute and appoint no one as our true and lawful attorney-in-fact with full power and authority to do and perform in our name and stead all matters and things herein authorized to be done and performed by the said attorney-in-fact with all power and authority herein given.

IN WITNESS WHEREOF, we have executed the foregoing Power of Attorney, this day of August 20th, 2004.

[Signature]  
David Solso

[Signature]  
Desiree Solso


Notary Block  
UNITED STATES OF AMERICA  
STATE OF Oregon  
County of Douglas



The foregoing Special Power of Attorney was acknowledged before me by  
on this 20th day of August, 2004.

Signature of Notary: [Signature]  
My commission expires: 8/18/05

Notary Block  
UNITED STATES OF AMERICA  
STATE OF Oregon  
County of Douglas



The foregoing Special Power of Attorney was acknowledged before me by  
on this 20th day of August, 2004.

Signature of Notary: [Signature]  
My commission expires on: 8/18/05

RECEIVED  
BUREAU OF  
LAND MANAGEMENT  
2005 MAY 19 P 12:37  
ARIZONA  
STATE OFFICE  
PHOENIX, ARIZONA

**United States Department of the Interior  
Bureau of Land Management**

BUSINESS & SUPPORT SVCS DIV  
222 N CENTRAL AVE  
PHOENIX, AZ 85004 -2203  
Phone: (602) 417-9200

Receipt	
No:	1079449

**Transaction #:** 1117436  
**Date of Transaction:** 05/19/2005

**CUSTOMER:** JANICE A SOLSO  
PO BOX 110  
CANYONVILLE,OR 97417

LINE #	QTY	DESCRIPTION	REMARKS	UNIT PRICE	TOTAL
1	1.00	LOCATABLE MINERALS / MINING CLAIMS-NOT NEW-UNADJUD,ONE AUTH NO. ONLY / MINING CLAIM MONEY RECEIVED (455) <b>CASES:</b> AMC364092/\$5.00	TRF - 1	- n/a -	5.00
<b>TOTAL:</b>					<b>\$5.00</b>

PAYMENT INFORMATION				
1	AMOUNT:	\$5.00	POSTMARKED:	05/17/2005
	TYPE:	CHECK	RECEIVED:	05/19/2005
	CHECK NO:	1414		
	NAME:	SOLSO, JANICE A PO BOX 110 CANYONVILLE OR 97417		

REMARKS

This receipt was generated by the automated BLM Collections and Billing System and is a paper representation of a portion of the official electronic record contained therein.

When recorded return to:

**BUYER**

June Pearson  
7108 Meadow Lane  
Chevy Chase, MD 20815

RECEIVED  
BUREAU OF  
LAND MANAGEMENT

2005 APR 18 P 2:04

ARIZONA  
STATE OFFICE  
PHOENIX, ARIZONA

**QUIT CLAIM DEED FOR ONE  
UNPATENTED MINING CLAIM  
AMC 364091**

This DEED is made effective this 11<sup>th</sup> day of April, 2005, between Janice Solso individually, and as Agent for co-locators, the Seller, whose address is P O Box 110, Canyonville, Oregon, 97417.

AND

June Pearson, the Buyer, whose address is 7108 Meadow Lane, Chevy Chase, MD, 20815.

**WITNESSETH**

Seller, for and in consideration of five hundred, and no/100 dollars, U.S. (\$500), and other valuable consideration, paid by Buyer to Seller, the receipt of which is acknowledged has remised, released, sold, conveyed and hereby remises, releases, sells and conveys to Buyer, its heirs and assigns forever, all rights, title, interest, claim and demand of Seller in and to the following described unpatented mining claim:

This unpatented placer mining claim known as Plamosa 1 ---AMC 364091, this claim comprises the NW ¼ section of Section 2, Township 5 N, Range 18 W, of the Gila-Salt River Meridian. This placer claim is located in the state of Arizona, county of La Paz.

Seller forever warrants that at the time of sale they hold good and marketable deed to the property free and clear of all mortgages, security interest, royalties, liens, pledges, charges, or encumbrances, except (a) statutory annual BLM maintenance fees; and (b) such imperfections of deed and/or easements as do not and will not, materially detract from, or interfere with, the present or proposed use of the claim subject thereto or affected thereby or otherwise materially impair with operations on such claim.

Agent Signature Janice Solso

Notary Block

UNITED STATES OF AMERICA  
STATE OF OREGON  
County of Douglas

The foregoing Quit Claim deed was acknowledged before me by Janice Solso individually & as Agent for co-locators – the Seller has executed this deed effective on this 11<sup>th</sup> day of April, 2005.

Signature of Notary: [Signature]

My commission expires: Jan. 23, 2006



ENTERED INTO COMPUTER

8/11/05 AB

**SPECIAL POWER OF ATTORNEY**

BE IT KNOWN THAT I, David Solso and Desiree Solso, husband and wife, have made, constituted, and appointed and by these presents and do make, constitute, and appoint, Janice Solso or Ken Olson, my true and lawful attorney-in-fact, for us, and in our name, place, and stead and on our behalf, to do and perform for us, as acting as our agent, on all mining claims forms from January 4, 2001, present, and future BLM land, State Land, County Land, Forest Service Land, located within the boundaries of the United States of America mining claim location notices, quit claim deeds, and annual labor forms signatures which we might do or perform for ourselves if personally present and acting.

Should our said attorney-in-fact predecease us or otherwise be unable to perform all the matters and things herein set out to be done and performed, then and in that event and thereafter we do hereby constitute and appoint no one as our true and lawful attorney-in-fact with full power and authority to do and perform in our name and stead all matters and things herein authorized to be done and performed by the said attorney-in-fact with all power and authority herein given.

IN WITNESS WHEREOF, we have executed the foregoing Power of Attorney, this day of August 20th, 2004.

David Solso  
David Solso

Desiree Solso  
Desiree Solso

Notary Block


UNITED STATES OF AMERICA  
STATE OF Oregon

County of Douglas

The foregoing Special Power of Attorney was acknowledged before me by  
on this 20th day of August, 2004.

Signature of Notary: Kendra Buchner

My commission expires: 8/18/05



Notary Block


UNITED STATES OF AMERICA  
STATE OF Oregon

County of Douglas

The foregoing Special Power of Attorney was acknowledged before me by  
on this 20th day of August, 2004.

Signature of Notary: Kendra Buchner

My commission expires on: 8/18/05



## SPECIAL POWER OF ATTORNEY

BE IT KNOWN THAT I, Ken Olson, have made, constituted, and appointed and by these presents and do make, constitute, and appoint, Janice Solso, my true and lawful attorney's-in-fact, for me, and in my name, place, and stead and on my behalf, to do and perform for me, as acting as my agent, on all mining claims forms from September 1, 2003, present, and future BLM land, State Land, County Land, Forest Service Land, located within the boundaries of the United States of America mining claim location notices, quit claim deeds, and annual labor forms signatures which I might do or perform for myself if personally present and acting.

Should my said attorney's-in-fact predecease me or otherwise be unable to perform all the matters and things herein set out to be done and performed, then and in that event and thereafter I do hereby constitute and appoint no one as my true and lawful attorney's-in-fact with full power and authority to do and perform in my name and stead all matters and things herein authorized to be done and performed by the said attorney's-in-fact with all power and authority herein given.

IN WITNESS WHEREOF, I have executed the foregoing Power of Attorney, this 22 day of 04, ~~2003~~ 2004

Ken Olson

*Ken Olson*  
Notary Block

UNITED STATES OF AMERICA  
STATE OF Oregon


County of ~~Wasco~~ Josephine

The foregoing Special Power of Attorney was acknowledged before me by

on this 22 day of April, ~~2003~~ 2004

Signature of Notary: *Michael Newman*

My commission expires: Sept 12, 2006



**SPECIAL POWER OF ATTORNEY**

BE IT KNOWN THAT I, Ron Allen Ramirez, have made, constituted, and appointed and by these presents and do make, constitute, and appoint, Janice Soloe and/or Ken Olson, my true and lawful attorney's-in-fact, for me, and in my name, place, and stead and on my behalf, to do and perform for me, as acting as my agent, on all mining claims forms from September 1, 2003, present, and future BLM land, State Land, County Land, Forest Service Land, located within the boundaries of the United States of America mining claim location notices, quit claim deeds, and annual labor forms signatures which I might do or perform for myself if personally present and acting.

Should my said attorney's-in-fact predecease me or otherwise be unable to perform all the matters and things herein set out to be done and performed, then and in that event and thereafter I do hereby constitute and appoint no one as my true and lawful attorney's-in-fact with full power and authority to do and perform in my name and stead all matters and things herein authorized to be done and performed by the said attorney's-in-fact with all power and authority herein given.

IN WITNESS WHEREOF, I have executed the foregoing Power of Attorney, this 1 day of December, 2003.

Ron Allen Ramirez  
Allen Ramirez

Notary Block  
UNITED STATES OF AMERICA  
STATE OF OREGON

County of Douglas

The foregoing Special Power of Attorney was acknowledged before me by Ron Allen Ramirez on this 1 day of December, 2003.

Signature of Notary: Darin Hollaway

My commission expires: 9-17-2007




## SPECIAL POWER OF ATTORNEY

BE IT KNOWN THAT I, Emery Friend, have made, constituted, and appointed and by these presents and do make, constitute, and appoint, Janice Solso and/or Ken Olson, my true and lawful attorney's-in-fact, for me, and in my name, place, and stead and on my behalf, to do and perform for me, as acting as my agent, on all mining claims forms from September 1, 2003, present, and future BLM land, State Land, County Land, Forest Service Land, located within the boundaries of the United States of America mining claim location notices, quit claim deeds, and annual labor forms signatures which I might do or perform for myself if personally present and acting.

Should my said attorney's-in-fact predecease me or otherwise be unable to perform all the matters and things herein set out to be done and performed, then and in that event and thereafter I do hereby constitute and appoint no one as my true and lawful attorney's-in-fact with full power and authority to do and perform in my name and stead all matters and things herein authorized to be done and performed by the said attorney's-in-fact with all power and authority herein given.

IN WITNESS WHEREOF, I have executed the foregoing Power of Attorney, this 3 day of December, 2003.

  
Emery Friend

### Notary Block

UNITED STATES OF AMERICA  
STATE OF ALASKA

Borough of Matanuska-Susitna

The foregoing Special Power of Attorney was acknowledged before me by Emery L. Friend Jr who appeared before me and acknowledged that he signed it, on this 3rd day of December, 2003.

Signature of Notary: Diana M. Caswell

My commission expires: October 26, 2005





## SPECIAL POWER OF ATTORNEY

BE IT KNOWN THAT I, Edmund Friend, have made, constituted, and appointed and by these presents and do make, constitute, and appoint, Janice Solso and/or Ken Olson, my true and lawful attorney's-in-fact, for me, and in my name, place, and stead and on my behalf, to do and perform for me, as acting as my agent, on all mining claims forms from September 1, 2003, present, and future BLM land, State Land, County Land, Forest Service Land, located within the boundaries of the United States of America mining claim location notices, quit claim deeds, and annual labor forms signatures which I might do or perform for myself if personally present and acting.

Should my said attorney's-in-fact predecease me or otherwise be unable to perform all the matters and things herein set out to be done and performed, then and in that event and thereafter I do hereby constitute and appoint no one as my true and lawful attorney's-in-fact with full power and authority to do and perform in my name and stead all matters and things herein authorized to be done and performed by the said attorney's-in-fact with all power and authority herein given.

IN WITNESS WHEREOF, I have executed the foregoing Power of Attorney, this 3<sup>rd</sup> day of December, 2003.

Edmund L. Friend  
Edmund Friend

### Notary Block

UNITED STATES OF AMERICA  
STATE OF ALASKA

Borough of Matanuska-Susitna

The foregoing Special Power of Attorney was acknowledged before me by Edmund L. Friend who appeared before me and acknowledged that he signed it on this 3<sup>rd</sup> day of December, 2003.

Signature of Notary: Quentin M. Caswell

My commission expires: October 26, 2005



**SPECIAL POWER OF ATTORNEY**

BE IT KNOWN THAT I, Linda Friend, have made, constituted, and appointed and by these presents and do make, constitute, and appoint, Janice Solso and/or Ken Olson, my true and lawful attorney's-in-fact, for me, and in my name, place, and stead and on my behalf, to do and perform for me, as acting as my agent, on all mining claims forms from September 1, 2003, present, and future BLM land, State Land, County Land, Forest Service Land, located within the boundaries of the United States of America mining claim location notices, quit claim deeds, and annual labor forms signatures which I might do or perform for myself if personally present and acting.

Should my said attorney's-in-fact predecease me or otherwise be unable to perform all the matters and things herein set out to be done and performed, then and in that event and thereafter I do hereby constitute and appoint no one as my true and lawful attorney's-in-fact with full power and authority to do and perform in my name and stead all matters and things herein authorized to be done and performed by the said attorney's-in-fact with all power and authority herein given.

IN WITNESS WHEREOF, I have executed the foregoing Power of Attorney, this 3 day of December, 2003.

Linda L. Friend  
Linda Friend

Notary Block


UNITED STATES OF AMERICA  
STATE OF ALASKA

Borough of Matanuska-Susitna

The foregoing Special Power of Attorney was acknowledged before me by Linda L. Friend who appeared before me and acknowledged that she signed it on this 3rd day of December, 2003.

Signature of Notary: Diana M. Caswell

My commission expires: October 26, 2005



**United States Department of the Interior  
Bureau of Land Management**

BUSINESS & SUPPORT SVCS DIV  
222 N CENTRAL AVE  
PHOENIX, AZ 85004 -2203  
Phone: (602) 417-9200

Receipt	
No:	1063285

**Transaction #:** 1100738

**Date of Transaction:** 04/20/2005

CUSTOMER:	JANICE A SOLSO PO BOX 110 CANYONVILLE,OR 97417
-----------	--

LINE #	QTY	DESCRIPTION	REMARKS	UNIT PRICE	TOTAL
1	1.00	LOCATABLE MINERALS / MINING CLAIMS-NOT NEW-UNADJUD,ONE AUTH NO. ONLY / MINING CLAIM MONEY RECEIVED (455) <b>CASES:</b> AMC364091/\$5.00	TRF - 1	- n/a -	5.00
<b>TOTAL:</b>					<b>\$5.00</b>

PAYMENT INFORMATION			
1	AMOUNT:	\$5.00	POSTMARKED: N/A
	TYPE:	CHECK	RECEIVED: 04/18/2005
	CHECK NO:	1394	
	NAME:	SOLSO, JANICE A PO BOX 110 CANYONVILLE OR 97417	

REMARKS

This receipt was generated by the automated BLM Collections and Billing System and is a paper representation of a portion of the official electronic record contained therein.

**NOTICE!!**

**These documents have been scanned!**

**Do not place un-scanned documents beneath this notice!**

**Do not remove this notice from this file!**

GPO Jacket No. 560-102  
Print Order 61540  
Rise Business Services, LLC  
Job=AZ15 6/26/2019



Box Number= AZ15132



Claim Begin-End: AMC364091-AMC364100

**4 Annual Filings**



AZ15132-11

AMC363477-AMC364145

DEPARTMENT OF THE INTERIOR  
BUREAU OF LAND MANAGEMENT  
MINING CLAIMS

Run Date/Time: 9/5/2019

MC Maintenance Fees Paid Through the BLM Pay Portal  
(by Date Paid)

Page 91 Of 521

---

**CBS Receipt: 4545140**

Printed For Lead File # AMC364091

Agency Tracking ID: 1566924468

Assessment Year: 2020

Paid On: 8/27/2019

Number of BLM Serial Nr: 2

Total Amount Paid: \$495.00

Claim Name	BLM Serial No	Lead File No	Amount Paid
PLOMOSA 1	AMC364091	AMC364091	\$165.00
WEAVER'S GOLD #2	AMC364286	AMC364281	\$330.00

**United States Department of the Interior**  
**Bureau of Land Management**  
 BUSINESS & SUPPORT SVCS DIV  
 ONE N CENTRAL AVE SUITE 800  
 PHOENIX, AZ 85004 -4427  
 Phone: 602-417-9200

Receipt	
No:	4545140

<b>Transaction #:</b> 4666135	
<b>Date of Transaction:</b> 08/27/2019	
CUSTOMER:	
JUNE PEARSON PO BOX 864 PORT ARANSAS, TX 78373 US	

LINE #	QTY	DESCRIPTION	REMARKS	UNIT PRICE	TOTAL
1	1.00	LOCATABLE MINERALS / MINING CLAIMS- NOT NEW-UNADJUD, ONE AUTH NO. ONLY / MINING CLAIM MONEY RECEIVED <b>CASES: AMC364091/\$495.00</b>		- n/a -	495.00
<b>TOTAL:</b>					<b>\$495.00</b>

PAYMENT INFORMATION			
NOTE: Items will appear on credit card statement as "BLM O Mining Claim".			
1	AMOUNT:	495.00	POSTMARKED: N/A
	TYPE:	CREDIT CARD	RECEIVED: 08/27/2019
	NAME:	JUNE PEARSON PO BOX 864 PORT ARANSAS TX 78373 US	
	CARD NO:	XXXXXXXXXXXX1806	AUTH CODE: 027294
	NAME ON CARD:	JUNE PEARSON	
	SIGNATURE:	INTERNET	

REMARKS

This receipt was generated by the automated BLM Collections and Billing System and is a paper representation of a portion of the official electronic record contained therein.

UNITED STATES  
DEPARTMENT OF THE INTERIOR  
BUREAU OF LAND MANAGEMENT

**AFFIDAVIT OF ANNUAL ASSESSMENT WORK**

FORM APPROVED  
OMB NO.: 1004-0114  
Expires: January 31, 2020

364091  
364281

**WHEN RECORDED, MAIL DOCUMENT TO:**

NAME: June Pearson  
ADDRESS: P.O. Box 864  
CITY, STATE, ZIP: Port Aransas TX 78373

**FOR COUNTY RECORDER'S USE**

No. of Claims 1  
x \$10/claim  
Total due BLM \$ 10.00

**TO ALL WHOM IT MAY CONCERN:**

I, The undersigned certifies that at least \$100 per claim was expended for development, labor and improvements, or equivalent value added, as the annual assessment work for the assessment year ending September 1, 2018 for the following contiguous unpatented mining claim(s), located in the County of La Paz, in the State of Arizona.

BLM Serial No.	Name of Claim	Tp	Rg	Sec	Mer	County Recordation Book and Page No.	Co. Recording Date
AMC364091	Plamosa I	5N	18W	2		02411	4/18/2005

RECEIVED  
 BLM AZ STATE OFFICE  
 2019 JAN 28 A 11:23  
 PHOENIX, ARIZONA

NO1 - we intend to hold this claim for the 2019 year.

(Continued on page 2)

# 4356433

2018 Fee  
2019 WVA  
NOF PY.

2. Type of labor and improvements (specify what was done and give the total value for that labor and improvement to show at least \$100 for each claim). If a geological, geochemical, or geophysical survey was performed, as per 30 U.S.C. 28-1, reference the title of the report of survey, give cost and date of the survey and report, and indicate it was filed with the County Recorder:

Description of Work Performed	Value of Work Performed	Date Work Was Performed
Trash pickup Also checked monuments used metal detector. Pulled out and took away some rusted wire which was buried.	160-	3/11/2018

3. Name and mailing address of each person who performed the labor and improvements:

Name (please print)

Current Mailing Address (please print)

Joseph Pearson

515 Country Club Rd. SE Deming, NM 88030

4. Name and mailing address of each person who holds and claims the subject mining claim(s) for the valuable minerals contained therein. Be sure to indicate if there is a change of address:

Name (please print)

Current Mailing Address (please print)

June Pearson

P.O. Box 864 Port Aransas, TX 78373

RECEIVED  
 BLM AZ STATE OFFICE  
 2019 JAN 28 A 11:23  
 PHOENIX, ARIZONA

5. The undersigned testifies that on the date of Dec 16, 2017, all monuments required by law were erected upon the subject claim(s), and all notices required by law were posted on the subject claim(s) or copies thereof were in place, and at said date, each corner monument bore or contained



markings sufficient to appropriately designate the corner of the claim to which it pertains and the name of the claim(s).

I hereby certify under penalty of perjury under the laws of the State of Maryland that the foregoing statements are true and correct:

Jane Pearson Date: 12/21/2018  
(Signature of person responsible for above statement)

Title 18 U.S.C. 1001 and 43 U.S.C. 1212 make it a crime for any person knowingly and willfully to make to any department or agency of the United States any false, fictitious or fraudulent statements or representations as to any matter within its jurisdiction.

**Notary Block**

SUBSCRIBED AND SWORN TO before me, this 21 day of December 20 18  
By: Diana Abrecht  
(Signature of Affiant)  
Title: Branch Manager  
My Commission Expires: 7-24-2020

RECEIVED  
BLM AZ STATE OFFICE  
2019 JAN 28 AM 11:23  
PHOENIX, ARIZONA


**INSTRUCTIONS**

1. This is an optional form that may be used to satisfy the requirements for the Bureau of Land Management (BLM) under the provisions of 43 U.S.C. §1744 and 30 U.S.C. §28-28d and the regulations thereunder (43 CFR part 3835). Since local and State laws may vary, you should contact your local and State agencies where the claims are located to ensure all applicable laws and requirements are satisfied.
2. The claimant(s) must fill in the date in paragraph 1 for the applicable assessment year and the county and state where the claims are located.
3. All claim names, BLM serial numbers, legal descriptions, and original county recording information must be listed for the claims pertaining to this assessment notice.
4. The claimant(s) must complete paragraph 2 listing all labor or improvements which was performed on or did benefit the subject mining claims. The value and date of the labor or improvements must also be listed. The total amount of labor or improvements can be listed, but the total expenditure must equal at least \$100 for each claim.
5. The names and current mailing addresses of the person(s) performing the labor shall be listed in paragraph 3.
6. The name and current mailing address of each owner (claimant) of the claims shall be listed in paragraph 4. The mailing address shall be the owner's address and not the address of an agent or anyone representing the claimant. Be sure to note if there has been a change of address.
7. Paragraph 5 shall be completed to show the date it was verified that all monuments required by law were properly erected, all notices were posted, and that corners were appropriately designated for all claims listed.
8. An exact legible reproduction or duplicate (other than microfilm or other electronic media) of this affidavit or another type of affidavit of assessment work that you file or will file in the county where each claim is located, must be filed with the BLM on or before December 30 of the calendar year in which the assessment year ends. For mill or tunnel sites, a separate notice of intent to hold must be filed with the BLM on or before December 30. Requirements for filing a notice of intent to hold can be found at 43 CFR 3835.33.
9. A processing fee of \$10 for each claim listed must be remitted to the BLM along with this or any other affidavit of assessment work.



Ms June Pearson  
 Po Box 864  
 Port Aransas, TX 78373

**CERTIFIED MAIL**



7016 0750 0000 8900 6533



1000

85004-4414

U.S. POSTAGE PAID  
 FCM LETTER  
 SHARPSBURG, MD  
 21782  
 DEC 21, 18  
 AMOUNT

**\$4.16**

R2305K141751-04

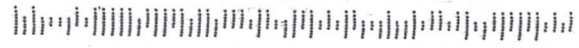
*BLM - Division of Lands, Minerals, and Energy  
 One N Central Avenue  
 Phoenix, Arizona 85004 - 4427*

PHOENIX, ARIZONA

2019 JAN 28 A 11: 22

RECEIVED  
 BLM AZ STATE OFFICE

85004-442700



**United States Department of the Interior**  
**Bureau of Land Management**  
 DIV OF LANDS, MINRLS & ENERGY  
 ONE N CENTRAL AVE  
 PHOENIX, AZ 85004 -4427  
 Phone: 602-417-9200

Receipt

No: 4356433

<b>Transaction #:</b> 4473429	
<b>Date of Transaction:</b> 01/29/2019	
CUSTOMER:	
JUNE PEARSON PO BOX 864 PORT ARANSAS, TX 78373-0864 US	

AC 480  
 ENTERED INTO COMPUTER  
 B3

LINE #	QTY	DESCRIPTION	REMARKS	UNIT PRICE	TOTAL
1	1.00	LOCATABLE MINERALS / MINING CLAIMS- NOT NEW-UNADJUD, ONE AUTH NO. ONLY / MINING CLAIM MONEY RECEIVED CASES: AMC364091/\$20.00		- n/a -	20.00
<b>TOTAL:</b>					<b>\$20.00</b>

PAYMENT INFORMATION			
1	AMOUNT:	10.00	POSTMARKED: N/A
	TYPE:	CHECK	RECEIVED: 01/28/2019
	CHECK NO:	1834	
	NAME:	PEARSON, JUNE PO BOX 864 PORT ARANSAS TX 78373-0864 US	
2	AMOUNT:	10.00	POSTMARKED: N/A
	TYPE:	CHECK	RECEIVED: 01/28/2019
	CHECK NO:	1835	
	NAME:	PEARSON, JUNE PO BOX 864 PORT ARANSAS TX 78373-0864 US	

**REMARKS**

THERE HAS BEEN A FEE INCREASE / PLEASE SEE ENCLOSED FLYER / THANK YOU

This receipt was generated by the automated BLM Collections and Billing System and is a paper representation of a portion of the official electronic record contained therein.

#15 Earned on Amc 364091 - 3/15/19 ps

3/15/19 \$500 manually applied to Amc 364286  
 R# 4356433.  
 0/1002 R# 4395987 manually applied to Amc 364286 ps

**Login ID**5957

**Entry Date**03/15/2019

**Total Amount**\$5.00

**Original Order Items**

Line	Order#	AuthNos	TransDate	Action	Amount	CostCtr	R Org	BPD Year	Fund
1	4473429	AMC364091	01/29/2019	MINING CLAIM MONEY RECEIVED	\$20.00	LLAZ920000	LLAZ920000	2019	XXXL6500

**Order Items To Be Generated for Transfer**

Line	Order#	AuthNos	TransDate	Action	Amount	CostCtr	R Org	BPD Year	Fund
1	4473429	AMC364091	3/15/2019	MINING CLAIM MONEY RECEIVED	\$-5.00	LLAZ920000	LLAZ920000	2019	XXXL6500
2	4473429		3/15/2019	NONREFUNDABLE PROCESSING FEE	\$5.00	LLAZ920000	LLAZ920000	2019	19XL1109

Login ID5957

Entry Date03/15/2019

Total Amount\$5.00

Original Order Items

Li Orde ne	r#	AuthNos	Trans Date	Action	Amo unt	CostCtr	R Org	BPD Year	Fund	FunctArea	W BS	Receipt Reference	CBS Bill#	Ty pe	OrderI tem
1	4473 429	AMC36409	01/29/ 2019	MINING CLAIM MONEY RECEIVED	\$20.0 0	LLAZ92 0000	LLAZ92 0000	2019	XXXL65 00DP	L01130000. 000000				C	899306 3

Order Items To Be Generated for Transfer

Li Orde ne	r#	AuthNos	Trans Date	Action	Amo unt	CostCtr	R Org	BPD Year	Fund	FunctArea	W BS	Receipt Reference	CBS Bill#	Ty pe	OrderI tem
1	4473 429	AMC364091	3/15/2 019	MINING CLAIM MONEY RECEIVED	\$- 5.00	LLAZ92 0000	LLAZ92 0000	2019	XXXL65 00DP	L01130000. 000000				T	907939 1
2	4473 429		3/15/2 019	NONREFUNDABLE PROCESSING FEE	\$5.00	LLAZ92 0000	LLAZ92 0000	2019	19XL110 9ML	L19300000. RB0000				T	907939 2

364281

**AFFIDAVIT OF ANNUAL ASSESSMENT WORK**

WHEN RECORDED, MAIL DOCUMENT TO:

NAME: June Pearson

ADDRESS: P.O. Box 864

CITY, STATE, ZIP: Port Aransas, TX 78373

FOR COUNTY RECORDER'S USE

No. of Claims 1

x \$10/claim

Total due BLM \$ 10.00

TO ALL WHOM IT MAY CONCERN:

1. The undersigned certifies that at least \$100 per claim was expended for development, labor and improvements, or equivalent value added, as the annual assessment work for the assessment year ending September 1, 2018 for the following contiguous unpatented mining claim(s), located in the County of Yavapai, in the State of Arizona.

BLM Serial No.	Name of Claim	Tp	Rg	Sec	Mer	County Recordation Book and Page No.	Co. Recording Date
AMC 364286	Wearers Gold TL	8N	5W	4		Book 4251 pg 632	4/11/2005

PHOENIX, ARIZONA  
2019 JAN 28 A 11:22  
RECEIVED  
BLM STATE OFFICE

NO1 - we intend to hold this claim for the Sept 2018 through Sept 2019 mining year.

# 4356433

WVA 2018  
\* 2019  
Per Amy

2. Type of labor and improvements (specify what was done and give the total value for that labor and improvement to show at least \$100 for each claim). If a geological, geochemical, or geophysical survey was performed, as per 30 U.S.C. 28-1, reference the title of the report of survey, give cost and date of the survey and report, and indicate it was filed with the County Recorder:

Description of Work Performed	Value of Work Performed	Date Work Was Performed
Road work - filling holes, gaining access. Also picked up trash & disposed of it.	150.00	8/15/2018

3. Name and mailing address of each person who performed the labor and improvements:

Name (please print)

Current Mailing Address (please print)

Joseph Pearson

515 Country Club Rd. SE Deming, NM 88030

4. Name and mailing address of each person who holds and claims the subject mining claim(s) for the valuable minerals contained therein. Be sure to indicate if there is a change of address:

Name (please print)

Current Mailing Address (please print)

June Pearson

P.O. Box 864 Port Aransas TX 78373

David Grodsky

P.O. Box 864 Port Aransas TX 78373

RECEIVED  
 BLM  
 AZ STATE OFFICE  
 2019 JAN 28 A 11:22  
 PHOENIX, ARIZONA

5. The undersigned testifies that on the date of Dec 17, 2017, all monuments required by law were erected upon the subject claim(s), and all notices required by law were posted on the subject claim(s) or copies thereof were in place, and at said date, each corner monument bore or contained

markings sufficient to appropriately designate the corner of the claim to which it pertains and the name of the claim(s).

I hereby certify under penalty of perjury under the laws of the State of Maryland that the foregoing statements are true and correct:

Jane Pearson Date: 12/21/2018  
(Signature of person responsible for above statement)

Title 18 U.S.C. 1001 and 43 U.S.C. 1212 make it a crime for any person knowingly and willfully to make to any department or agency of the United States any false, fictitious or fraudulent statements or representations as to any matter within its jurisdiction.

**Notary Block**

SUBSCRIBED AND SWORN TO before me, this 21 day of December 2018

By: Diana Albrecht  
(Signature of Affiant)

Title: Branch Manager

My Commission Expires: 7-24-2020

RECEIVED  
BLM AZ STATE OFFICE  
2019 JAN 28 A 11:23  
PHOENIX, ARIZONA

**INSTRUCTIONS**

1. This is an optional form that may be used to satisfy the requirements for the Bureau of Land Management (BLM) under the provisions of 43 U.S.C. §1744 and 30 U.S.C. §28-28d and the regulations thereunder (43 CFR part 3835). Since local and State laws may vary, you should contact your local and State agencies where the claims are located to ensure all applicable laws and requirements are satisfied.
2. The claimant(s) must fill in the date in paragraph 1 for the applicable assessment year and the county and state where the claims are located.
3. All claim names, BLM serial numbers, legal descriptions, and original county recording information must be listed for the claims pertaining to this assessment notice.
4. The claimant(s) must complete paragraph 2 listing all labor or improvements which was performed on or did benefit the subject mining claims. The value and date of the labor or improvements must also be listed. The total amount of labor or improvements can be listed, but the total expenditure must equal at least \$100 for each claim.
5. The names and current mailing addresses of the person(s) performing the labor shall be listed in paragraph 3.
6. The name and current mailing address of each owner (claimant) of the claims shall be listed in paragraph 4. The mailing address shall be the owner's address and not the address of an agent or anyone representing the claimant. Be sure to note if there has been a change of address.
7. Paragraph 5 shall be completed to show the date it was verified that all monuments required by law were properly erected, all notices were posted, and that corners were appropriately designated for all claims listed.
8. An exact legible reproduction or duplicate (other than microfilm or other electronic media) of this affidavit or another type of affidavit of assessment work that you file or will file in the county where each claim is located, must be filed with the BLM on or before December 30 of the calendar year in which the assessment year ends. For mill or tunnel sites, a separate notice of intent to hold must be filed with the BLM on or before December 30. Requirements for filing a notice of intent to hold can be found at 43 CFR 3835.33.
9. A processing fee of \$10 for each claim listed must be remitted to the BLM along with this or any other affidavit of assessment work.



To: U.S. Dept. of the Interior - BLM  
Arizona State Office  
Phoenix, AZ

March 5, 2019

Attn: Pauline Brown

RE: 3800 (AZ-9200) PB

Dear Ms. Brown

Please find enclosed a check # 1851 for \$10.00 to pay the rest of Labor Assessments / NOI for the following claims:

Plomosa 1 - AMC 364091 - R# 4356433 e# 15<sup>00</sup> AC480 PB

Weaver's Gold 2 - AMC 364286 - R# 4356433 e# 5<sup>00</sup> R# 4395987 e# 10<sup>00</sup> } manually earned 3/15/19 PB  
AC480 PB

I was unaware of the price increase and initially sent only \$10.00 per claim. I appreciate your informing me of the increase and allowing me to make up the difference (check enclosed)

Sincerely,


Jane Pearson & David Goddard  
240-305-6133

RECEIVED  
BLM ARIZONA STATE OFFICE  
2019 MAR 11 P 2:48  
PHOENIX, ARIZONA

manually earned 3/15/19  
ENTERED INTO COMPUTER  
PB

# 4395987





David Grodsky & June Pearson  
PO Box 864  
Port Aransas, TX 78373

SANTA BARBARA CA 931

07 MAR 2019 PM 5 L



RECEIVED  
BLM AZ STATE OFFICE

2019 MAR 11 P 2:48

PHOENIX, ARIZONA

US Dept. of the Interior  
BLM  
arizona state office  
One North Central Avenue, Suite 800  
Phoenix, Arizona 85004-4427

85004-442700



**United States Department of the Interior**  
**Bureau of Land Management**  
 DIV OF LANDS, MINRLS & ENERGY  
 ONE N CENTRAL AVE  
 PHOENIX, AZ 85004 -4427  
 Phone: 602-417-9200

Receipt

No: 4395987

<b>Transaction #:</b> 4514089	
<b>Date of Transaction:</b> 03/12/2019	
<b>ENTERED INTO COMPUTER</b> <i>AC 480</i> <i>fs</i>	
<b>CUSTOMER:</b>	
JUNE PEARSON PO BOX 864 PORT ARANSAS, TX 78373-0864 US	

LINE #	QTY	DESCRIPTION	REMARKS	UNIT PRICE	TOTAL
1	1.00	LOCATABLE MINERALS / MINING CLAIMS-NOT NEW-UNADJUD, ONE AUTH NO. ONLY / MINING CLAIM MONEY RECEIVED CASES: AMC364091/\$10.00	ADDITIONAL FEES	- n/a -	10.00
<b>TOTAL:</b>					<b>\$10.00</b>

PAYMENT INFORMATION			
1	AMOUNT:	10.00	POSTMARKED: N/A
	TYPE:	CHECK	RECEIVED: 03/11/2019
	CHECK NO:	1851	
	NAME:	PEARSON, JUNE PO BOX 864 PORT ARANSAS TX 78373-0864 US	

REMARKS

This receipt was generated by the automated BLM Collections and Billing System and is a paper representation of a portion of the official electronic record contained therein.

*3-15-19*  
*Manually applied to Amc 364286* *fs*



**Login ID**5957

**Entry Date**03/15/2019

**Total Amount**\$10.00

**Original Order Items**

Line	Order#	AuthNos	TransDate	Action	Amount	CostCtr	R Org	BPD Year	Fund
1	4514089	AMC364091 <input type="checkbox"/>	03/12/2019	MINING CLAIM MONEY RECEIVED	\$10.00	LLAZ920000	LLAZ920000	2019	XXXL6500

**Order Items To Be Generated for Transfer**

Line	Order#	AuthNos	TransDate	Action	Amount	CostCtr	R Org	BPD Year	Fund
1	4514089	AMC364091 <input type="checkbox"/>	3/15/2019	MINING CLAIM MONEY RECEIVED	\$-10.00	LLAZ920000	LLAZ920000	2019	XXXL6500
2	4514089	<input type="checkbox"/>	3/15/2019	NONREFUNDABLE PROCESSING FEE	\$10.00	LLAZ920000	LLAZ920000	2019	19XL1109

UNITED STATES DEPARTMENT OF THE INTERIOR  
BUREAU OF LAND MANAGEMENT

413  
JMK

AMC 364281  
364091

MAINTENANCE FEE WAIVER CERTIFICATION

FORM APPROVED  
OMB NO. 1004-0114  
Expires: December 31, 2006

SEE INSTRUCTIONS ON REVERSE

1. This small miner waiver is filed for the assessment year beginning at noon on September 1, ~~2018~~ and ending at noon on September 1, 2019.
2. The undersigned and all related parties owned ten or fewer mining claims, mill, or tunnel sites located and maintained on Federal lands in the United States of America on September 1, 2018.
3. The undersigned have performed the assessment work **required by law** for each mining claim listed **prior to filing this waiver** and understand that by filing this form; an affidavit of assessment work **must** be recorded by the December 30th following the filing of this waiver.
4. The undersigned understand that if the assessment work obligation has not yet come due under 30 U.S.C. 28 (for those claims in their first assessment year only); a notice of intent to hold reciting this condition **must** be recorded by the December 30th following the filing of this waiver.
5. The undersigned understand that mill and tunnel sites may also be listed upon this waiver and be waived from payment of the maintenance fee; and that a notice of intent to hold for these sites is required to be recorded by the December 30th immediately following the filing of this waiver.
6. The undersigned understand and acknowledge that pursuant to 43 U.S.C. 1212 and 18 U.S.C. 1001; the filing or recording of a false, fictitious, or fraudulent document with the Bureau of Land Management may result in a fine of up to \$250,000, a prison term not to exceed five years, or both.
7. The mining claims, mill or tunnel sites for which this waiver from payment of the maintenance fees is requested are:

CLAIM OR SITE NAME	BLM RECORDATION SERIAL NUMBER
1. <u>Weaver's Gold II</u>	AMC 364286 <u>4913</u>
2. <u>Plamosa 1</u>	AMC 364091
3.	
4.	
5.	
6.	
7.	
8.	
9.	
10.	

RECEIVED  
BLM AZ STATE OFFICE  
2018 AUG 31 A 11: 14  
PHOENIX, ARIZONA

The owner(s) (claimants) of the above mining claims and sites are:

June Pearson  
(Owner's Name - Please Print)  
P.O. Box 864  
(Street or P.O. Box)  
Port Aransas Texas 78373  
(City) (State) (Zip Code)

June Pearson  
(Owner's Signature)

David N. Grodsky  
(Owner's Name - Please Print)  
P.O. Box 864  
(Street or P.O. Box)  
Port Aransas Texas 78373  
(City) (State) (Zip Code)

David N. Grodsky  
(Owner's Signature)

\_\_\_\_\_  
(Owner's Name - Please Print)  
\_\_\_\_\_  
(Street or P.O. Box)  
\_\_\_\_\_  
(City) (State) (Zip Code)

\_\_\_\_\_  
(Owner's Signature)

217 4483  
ENTERED  
SEP 10 2018  
BY: \_\_\_\_\_

NWJ

(Owner's Name - Please Print)	(Owner's Signature)		
(Street or P.O. Box)	(City)	(State)	(Zip Code)
(Owner's Name - Please Print)	(Owner's Signature)		
(Street or P.O. Box)	(City)	(State)	(Zip Code)
(Owner's Name - Please Print)	(Owner's Signature)		
(Street or P.O. Box)	(City)	(State)	(Zip Code)
(Owner's Name - Please Print)	(Owner's Signature)		
(Street or P.O. Box)	(City)	(State)	(Zip Code)

**INSTRUCTIONS**

1. This certification is made under the provisions of § 1744 of Title 43 and § 28-28k of Title 30 of the United States Code, and the regulations thereunder (43 CFR Part 3830).
2. The claimant(s) **must** fill in the dates in paragraph 1 for the beginning and ending of the assessment year for which this waiver is sought.
3. The claimant(s) **must** fill in the date in paragraph 2 for the beginning of the assessment year for which this waiver is sought.
4. All claim and site names and Bureau of Land Management (BLM) serial numbers **must** be listed for the mining claims, mill sites, and tunnel sites for which the waiver is sought.
5. All owners of the mining claims, mill sites, and tunnel sites and their addresses **must** be given.
6. This waiver form **must** be signed by all the claimants or their designated agent, in original form. If an agent is designated, a notarized designation of agent, signed by all of the claimants with proper address given, **must** be submitted with this waiver.
7. This form **must** be filed no later than September 1st for the upcoming assessment year in the BLM State Office where the mining claims or sites are recorded, or the waiver cannot be granted by the BLM. (Example: to obtain a waiver for the assessment year 2000, which begins at noon on September 1, 1999, you **must** qualify for and file for a waiver no later than September 1, 1999, in the proper BLM State Office).
8. For all mining claims which require assessment work, you **must** record an affidavit of labor on or before the December 30th immediately following the filing of this waiver. For all other mining claims or sites waived, you **must** record a notice of intent to hold on or before the December 30th immediately following the filing of this waiver.
9. Mill and tunnel sites may also be listed upon this waiver and be waived from payment of the maintenance fee. A notice of intent to hold for these sites is required to be filed by the December 30th following the filing of this waiver.

**NOTICE/BURDEN HOURS STATEMENT**

The Privacy Act of 1974, *as amended*, and the regulation in 43 CFR 2.48(d) provide that you be furnished the following information in connection with the information required by this certification of waiver from rental fees.

**AUTHORITY:** 30 U.S.C. 28-28k; 43 U.S.C. 1201, 1457, 1740, and 1744; and 43 CFR 3830.

**PRINCIPLE PURPOSE:** This information is to be used to verify that the owner(s) (claimants) of a mining claim has complied with 30 U.S.C. 28f and is entitled to perform assessment work in lieu of paying the maintenance fee for the mining claims listed on this form.

**ROUTINE USE:** (1) Adjudication of the claimant(s) certification of waiver from paying the maintenance fee otherwise required by 30 U.S.C. 28f. (2) Disclosure may be made to appropriate Federal agencies when location is made within the agency's geographic area of responsibility. (3) Information from the record and/or the record will be transferred to the appropriate Federal, State, or local agency, or a member of the public in response to a specific request for pertinent information. (4) Information may also be provided to the Department of Justice or in a proceeding before a court or adjudicative body; or to Federal, State, local or foreign agencies when needed for enforcement of civil or criminal codes or applicable regulations concerning title rights upon the public land.

**EFFECT OF NOT PROVIDING INFORMATION:** Disclosure of this information is required by 30 U.S.C. 28f and 43 CFR Part 3830 for those qualified claimants wishing to take the small miner waiver allowed. Failure to supply the information required in this form to support the claimants certification of waiver from payment of the otherwise required maintenance fees will result in the waiver being disallowed and the mining claims subject to forfeiture by BLM under 30 U.S.C. 28i.

The Paperwork Reduction Act of 1995 requires us to inform you that:

This information is being collected to allow the BLM to determine if you qualify for a waiver from the payment of \$100 per mining claim or site maintenance fee established in 30 U.S.C. 28f and the implementing regulations at 43 CFR 3830. A response to this request is required in accordance with the statute to obtain your benefit.

BLM would like you to know that you do not have to respond to this, or any other, Federal agency-sponsored information collection unless it displays a currently valid OMB control number.

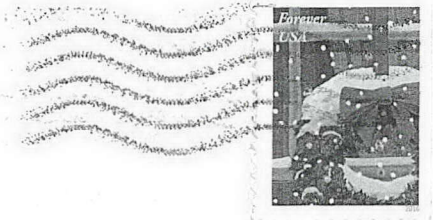
Public reporting burden for this form is estimated to average 8 minutes (0.133 hours) per response, including time to review instructions, gathering and maintaining data, and completing and reviewing the form. Direct comments regarding this burden estimate, or any other aspect of this form, to the U.S. Department of the Interior, Bureau of Land Management, (1004-0114) Bureau Information Collection Clearance Officer (WO-630), Mail Stop 401 LS, 1849 C St, N.W., Washington, D.C. 20240.

**FOR OFFICIAL USE ONLY**



David Grodsky & June Pearson  
PO Box 864  
Port Aransas, TX 78373

PHOENIX, ARIZONA  
AZ 85004  
POST OFFICE BOX 864 78373




US Dept of the Interior  
BLM - Div of Lands, Minerals, & Energy  
One N. Central Ave  
Phoenix Arizona 85004-4427

PHOENIX, ARIZONA

2010 AUG 31 A 11: 14

RECEIVED  
BLM AZ STATE OFFICE

85004\$4427 0041



UNITED STATES  
DEPARTMENT OF THE INTERIOR  
BUREAU OF LAND MANAGEMENT  
MAINTENANCE FEE WAIVER CERTIFICATION

1423

FORM APPROVED  
OMB NO. 1004-0114  
Expires: January 31, 2020

SEE INSTRUCTIONS ON PAGE 2

1. This small miner waiver is filed for the assessment year beginning on September 1, 2018 and ending on September 1, 2019.
2. The undersigned and all related parties owned ten or fewer mining claims, mill, or tunnel sites located and maintained on Federal lands in the United States of America on September 1, 2018.
3. The undersigned have performed the assessment work required by law for each mining claim listed prior to filing this waiver and understand that by filing this form, the undersigned must file an affidavit of assessment work with the Bureau of Land Management (BLM) by the December 30th following the filing of this waiver.
4. The undersigned understand that if the assessment work obligation has not yet come due under 30 U.S.C. 28 (for those claims in their first assessment year only), a notice of intent to hold reciting this condition must be recorded by the December 30th following the filing of this waiver.
5. The undersigned understand that mill and tunnel sites may also be listed on this waiver and be waived from payment of the maintenance fee, and that a notice of intent to hold for these sites is required to be filed with the BLM by the December 30th following the filing of this waiver.
6. The undersigned understand and acknowledge that pursuant to 43 U.S.C. 1212 and 18 U.S.C. 1001, the filing or recording of a false, fictitious, or fraudulent document with the BLM may result in a fine of up to \$250,000, a prison term not to exceed five years, or both.
7. The mining claims, mill or tunnel sites for which this waiver from payment of the maintenance fees is requested are:

CLAIM OR SITE NAME	BLM RECORDATION SERIAL NUMBER
1. <u>Weaver's Gold II</u>	<u>AMC 364286</u>
2. <u>Plomosa 1</u>	<u>AMC 364091</u>
3.	
4.	
5.	
6.	
7.	
8.	
9.	
10.	

RECEIVED  
 BLM AZ STATE OFFICE  
 2018 DEC - 3 P 3:11  
 PHOENIX, ARIZONA

The owner(s) (claimants) of the above mining claims and sites are:

June Pearson  
(Owner's Name - Please Print)  
PO Box 864 ~~Port Aransas, TX~~  
(Owner's Mailing Address)

June Pearson  
(Owner's Signature)  
Port Aransas TX 78373  
(City) (State) (Zip Code)

David Grodsky  
(Owner's Name - Please Print)  
P.O. Box 864  
(Owner's Mailing Address)

[Signature]  
(Owner's Signature)  
Port Aransas TX 78373  
(City) (State) (Zip Code)

\_\_\_\_\_  
(Owner's Name - Please Print)  
\_\_\_\_\_  
(Owner's Mailing Address)

\_\_\_\_\_  
(Owner's Signature)  
\_\_\_\_\_  
(City) (State) (Zip Code)

\_\_\_\_\_  
(Owner's Name - Please Print)  
\_\_\_\_\_  
(Owner's Mailing Address)

\_\_\_\_\_  
(Owner's Signature)  
\_\_\_\_\_  
(City) (State) (Zip Code)

(Continued on page 2)

CORRECTED WAIVER  
IRT LTR DTD 10/10/2018  
247 RMD [Signature]



(Owner's Name - Please Print)	(Owner's Signature)		
(Owner's Mailing Address)	(City)	(State)	(Zip Code)
(Owner's Name - Please Print)	(Owner's Signature)		
(Owner's Mailing Address)	(City)	(State)	(Zip Code)
(Owner's Name - Please Print)	(Owner's Signature)		
(Owner's Mailing Address)	(City)	(State)	(Zip Code)
(Owner's Name - Please Print)	(Owner's Signature)		
(Owner's Mailing Address)	(City)	(State)	(Zip Code)

18 U.S.C. 1001 and 43 U.S.C. 1212 make it a crime for any person knowingly and willfully to make to any department or agency of the United States any false, fictitious or fraudulent statements or representations as to any matter within its jurisdiction.

**INSTRUCTIONS**

1. This certification is made under the provisions of 43 U.S.C. § 1744 and 30 U.S.C. §28-28k and the regulations thereunder (43 CFR Part 3830).
2. The claimant(s) must fill in the dates in paragraph 1 for the beginning and ending of the assessment year for which this waiver is sought.
3. The claimant(s) must fill in the date in paragraph 2 for the beginning of the assessment year for which this waiver is sought.
4. All claim and site names and BLM serial numbers must be listed for the mining claims, mill sites, and tunnel sites for which the waiver is sought.
5. All owners of the mining claims, mill sites, and tunnel sites and their addresses must be given.
6. This waiver form must be signed by all the claimants or their designated agent, in original form. If an agent is designated, a notarized designation of agent, signed by all of the claimants with proper address given, must be submitted with this waiver.
7. This form must be filed no later than September 1st for the upcoming assessment year in the BLM State Office where the mining claims or sites are recorded, or the waiver cannot be granted by the BLM. (Example: To obtain a waiver for the assessment year 2012, which begins on September 1, 2011, you must qualify for and file for a waiver no later than September 1, 2011, in the proper BLM State Office.)
8. For all mining claims which require assessment work, you must record an affidavit of labor on or before the December 30th immediately following the filing of this waiver. For all other mining claims or sites waived, you must record a notice of intent to hold on or before the December 30th immediately following the filing of this waiver.
9. Mill and tunnel sites may also be listed on this waiver and be waived from payment of the maintenance fee. A notice of intent to hold for these sites is required to be filed by the December 30th following the filing of this waiver.

FOR OFFICIAL USE ONLY

Nov. 28, 2018

To: BLM, Arizona

RE: Expired forms : 3800 (9200)RM  
AMC 364091, AMC 364281

Please find enclosed our updated maintenance fee Waiver Certification - we had sent in an expired form in August and received a letter from Mr. Lucas Lucero which he mailed on Oct 10 asking us to resubmit our waiver on an updated form.

Thank you for your help.


Sincerely, June Pearson  
(phone: 240-305-6133)

RECEIVED  
BLM AZ STATE OFFICE  
2010 DEC - 3 P 3:11  
PHOENIX, ARIZONA



**Ms. June Pearson**  
 PO Box 864  
 Port Aransas, TX 78373

**CERTIFIED MAIL**



7018 0680 0000 9548 9290



1000

85004-4427

U.S. POSTAGE PAID  
 FCM LETTER  
 MADISON, WI  
 53714  
 NOV 28, 18  
 AMOUNT

**\$3.45**  
 R2305k136807-17



*US Dept. of the Interior  
 BLM - Arizona State Office  
 One North Central Avenue, Suite 800  
 Phoenix, Arizona 85004-4427*

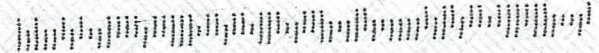
PHOENIX, ARIZONA

2010 DEC - 3 P 3:11

RECEIVED  
 BLM AZ STATE OFFICE

*Attn: Re'Ann Myers/Lucas Luceo*

8500434427 0041



Run Date: 09/05/17

Run Time: 02:33 PM

**DEPARTMENT OF THE INTERIOR  
BUREAU OF LAND MANAGEMENT  
MINING CLAIMS**

**MC Maintenance Fees Paid Through the BLM Pay Portal**

**CBS Receipt: 3966830**

Printed For Lead File # AMC364091

Agency Tracking ID: 1504146744

Assessment Year: 2018

Number of BLM Serial Nr: 1

Paid On: 08/30/2017

Total Amount Paid: \$155.00

Claim Name	BLM Serial No	Lead File No	Amount Paid
PLOMOSA 1	AMC364091	AMC364091	\$155.00

**United States Department of the Interior**  
**Bureau of Land Management**  
 BUSINESS & SUPPORT SVCS DIV  
 ONE N CENTRAL AVE SUITE 800  
 PHOENIX, AZ 85004 -4427  
 Phone: 602-417-9200

Receipt

No: 3966830

<b>Transaction #:</b> 4076714	
<b>Date of Transaction:</b> 08/30/2017	
<b>CUSTOMER:</b>	
JUNE PEARSON PO BOX 864 PORT ARANSAS, TX 78373 US	

LINE #	QTY	DESCRIPTION	REMARKS	UNIT PRICE	TOTAL
1	1.00	LOCATABLE MINERALS / MINING CLAIMS- NOT NEW-UNADJUD, ONE AUTH NO. ONLY / MINING CLAIM MONEY RECEIVED <b>CASES:</b> AMC364091/\$155.00		- n/a -	155.00
<b>TOTAL:</b>					<b>\$155.00</b>

PAYMENT INFORMATION			
NOTE: Items will appear on credit card statement as "BLM O Mining Claim".			
1	AMOUNT:	155.00	POSTMARKED: N/A
	TYPE:	CREDIT CARD	RECEIVED: 08/30/2017
	NAME:	JUNE PEARSON PO BOX 864 PORT ARANSAS TX 78373 US	
	CARD NO:	XXXXXXXXXXXX1806	AUTH CODE: 030273
	NAME ON CARD:	JUNE PEARSON	
	EXPIRES:	05/2018	
	SIGNATURE:		

REMARKS

This receipt was generated by the automated BLM Collections and Billing System and is a paper representation of a portion of the official electronic record contained therein.

364091

**NOTICE OF INTENTION TO HOLD MINING CLAIMS/SITES**

When Recorded Return Document to:

June Pearson  
P.O. Box 864  
Port Aransas TX 78373

RECEIVED  
BLM AZ STATE OFFICE  
2016 DEC 28 P 2:39  
PHOENIX, ARIZONA  
BLM  
Date  
Stamp

Check here if this is a change of address.

Telephone: 240-305-6133

E-mail Address: Cowrie3@yahoo.com

I (We) intend to hold the claims(s) and/or site(s) listed below for the calendar year 2017, and I (We) have filed or will file a Notice of Intent to Hold in the county where the claim (s) is located.

Reason for filing a Notice of Intent to Hold instead of an assessment work filing (check one):

- Maintenance fee was paid to maintain claim(s) during this assessment year.
- Mill or tunnel sites.
- Claim(s) was located during the current assessment year.
- BLM has deferred assessment work (attach copy of decision granting deferment, or pending petition for deferment including date petition was filed.)

Line No.	AMC NUMBER	CLAIM/SITE NAME	COUNTY RECORDER DATA (If available)	TWP	RNG	SEC
1	364091	Plamosa I	rec 4/18/2005	5N	18W	N/4 SEC 2
2						
3						
4						
5						
6						
7						
8						
9						
10						

NOTICE OF INTENTION TO HOLD MINING CLAIMS/SITES  
page 2

BLM  
Date  
Stamp

RECEIVED  
BLM ARIZONA STATE OFFICE  
2016 DEC 28 P 2:39  
PHOENIX, ARIZONA

1. State of Arizona, County of La Paz

2. I (Name) June Pearson

3. Reside at (Address) 407 Dolphin Lane P.O. Box 864

City Port Aransas County Nueces State TX Zip 78373 being duly sworn, depose and say that I am a citizen of the United States, more than eighteen years of age, that all of the facts set forth in this notice, subject to the provisions and penalties of 18 U.S.C. 1001 pertaining to the filing of false, fictitious, or fraudulent statements with the United States, are true and correct according to the best of my knowledge, information and belief.

4. Owner's name and address (if not shown in Items 1-3 above). \_\_\_\_\_


5. Dated: 12/22/2016 Signature: June Pearson

Bureau of Land Management  
Arizona State Office  
[www.blm.gov/az](http://www.blm.gov/az)

No. of Claims: 1 x \$10 = \$10.00  
Check No: 1769 Init. ASJ  
Receipt No.: 3731552  
For BLM Use Only

June Pearson  
PO Box 864  
Port Aransas, TX  
78373

BALTIMORE  
MD 212  
23 DEC '16  
PM 3 L



USA • FOREVER

US Dept of the Interior - BLM  
One N. Central Ave.  
Phoenix, AZ 85004-2203

RECEIVED  
BLM AZ STATE OFFICE  
2016 DEC 28 P 2:39  
PHOENIX, ARIZONA

85004-2203





**United States Department of the Interior**  
**Bureau of Land Management**  
 DIV OF LANDS, MINRLS & ENERGY  
 ONE N CENTRAL AVE  
 PHOENIX, AZ 85004 -4427  
 Phone: 602-417-9200

Receipt

No: 3731552

<b>Transaction #:</b> 3836904	
<b>Date of Transaction:</b> 12/29/2016	
CUSTOMER:	
JUNE PEARSON PO BOX 864 PORT ARANSAS, TX 78373-0864 US	

LINE #	QTY	DESCRIPTION	REMARKS	UNIT PRICE	TOTAL
1	1.00	LOCATABLE MINERALS / MINING CLAIMS- NOT NEW-UNADJUD, ONE AUTH NO. ONLY / MINING CLAIM MONEY RECEIVED CASES: AMC364091/\$10.00	NOI (1) 2016	- n/a -	10.00
<b>TOTAL:</b>					<b>\$10.00</b>

PAYMENT INFORMATION			
1	AMOUNT:	10.00	POSTMARKED: 12/23/2016
	TYPE:	CHECK	RECEIVED: 12/28/2016
	CHECK NO:	1769	
	NAME:	PEARSON, JUNE PO BOX 864 PORT ARANSAS TX 78373-0864 US	

REMARKS

This receipt was generated by the automated BLM Collections and Billing System and is a paper representation of a portion of the official electronic record contained therein.

**ENTERED**  
 DEC 30 2016  
 BY: *[Signature]*

UNITED STATES  
DEPARTMENT OF THE INTERIOR  
BUREAU OF LAND MANAGEMENT

AMC 364091

**CREDIT CARD PAYMENT**  
**For Mining Claim Maintenance Fee**

THIS IS A CHANGE OF ADDRESS

TELEPHONE SUBMISSION - ACCURACY OF THE BELOW INFORMATION IS THE RESPONSIBILITY OF THE CLAIMANT/OWNER

NAME June PEARSON  
ADDRESS PO BOX 864  
CITY PORT ARANSAS STATE TX ZIP 78373  
PHONE # 240 - 305-6133

SEND RECEIPT TO  Above address  
 Other (Include Name and Mailing Address):

\_\_\_\_\_  
\_\_\_\_\_  
\_\_\_\_\_

AMC NUMBER 364091 CLAIM/SITE NAME Plainsa 1

AC 782 (2017)  
ENTERED AUG 29 2016

1 # of Claim/Site  
x 155.00 Each  
\$ 155 Total Charged ERG (INITIALS)

RECEIPT # 3642771

DATE STAMP

RECEIVED  
BLM AZ STATE OFFICE  
2016 AUG 26 A 10: 27  
PHOENIX, ARIZONA

\*\*\*\*\* FOR OFFICIAL USE ONLY \*\*\*\*\*  
DATE \_\_\_\_\_ INITIALS \_\_\_\_\_ VERIFIED \_\_\_\_\_

**United States Department of the Interior**  
**Bureau of Land Management**  
 DIV OF LANDS, MINRLS & ENERGY  
 ONE N CENTRAL AVE  
 PHOENIX, AZ 85004 -4427  
 Phone: 602-417-9200

Receipt

No: 3642771

<b>Transaction #:</b> 3746718		<i>AC 782 (2017)</i>
<b>Date of Transaction:</b> 08/26/2016		
CUSTOMER:		<b>ENTERED AUG 29 2016</b>
JUNE PEARSON PO BOX 864 PORT ARANSAS, TX 78373-0864 US		<i>PB</i>

LINE #	QTY	DESCRIPTION	REMARKS	UNIT PRICE	TOTAL
1	1.00	LOCATABLE MINERALS / MINING CLAIMS- NOT NEW-UNADJUD, ONE AUTH NO. ONLY / MINING CLAIM MONEY RECEIVED <b>CASES: AMC364091/\$155.00</b>	2017 MAINT (1)	- n/a -	155.00
<b>TOTAL:</b>					<b>\$155.00</b>

PAYMENT INFORMATION			
NOTE: Items will appear on credit card statement as "Bureau of Land Mgmt CO".			
1	AMOUNT:	155.00	POSTMARKED: N/A
	TYPE:	CREDIT CARD	RECEIVED: 08/26/2016
	NAME:	PEARSON, JUNE PO BOX 864 PORT ARANSAS TX 78373-0864 US	
	CARD NO:	XXXXXXXXXXXX1806	AUTH CODE: 026510
	NAME ON CARD:	JUNE PEARSON	
	EXPIRES:	05/2018	
	SIGNATURE:		

REMARKS

This receipt was generated by the automated BLM Collections and Billing System and is a paper representation of a portion of the official electronic record contained therein.

QCD

364091

UNITED STATES  
DEPARTMENT OF THE INTERIOR  
BUREAU OF LAND MANAGEMENT

**CREDIT CARD PAYMENT**  
**For Mining Claim Maintenance Fee**

THIS IS A CHANGE OF ADDRESS

TELEPHONE SUBMISSION - ACCURACY OF THE BELOW INFORMATION IS THE RESPONSIBILITY OF THE CLAIMANT/OWNER

NAME June Pearson  
ADDRESS Box 864  
CITY Port Aransas STATE TX ZIP 78373  
PHONE # 240-305-6133

SEND RECEIPT TO  Above address  
 Other (Include Name and Mailing Address):  
\_\_\_\_\_  
\_\_\_\_\_  
\_\_\_\_\_

AMC NUMBER  
AMC 364091

CLAIM/SITE NAME  
\_\_\_\_\_  
\_\_\_\_\_  
\_\_\_\_\_

1 # of Claim/Site  
x 155.00 Each  
\$ 155 Total Charged JP (INITIALS)

RECEIPT # 3379987

DATE STAMP

ENTERED  
SEP 01 2015  
BY: Rm

RECEIVED  
BLM AZ STATE OFFICE  
2015 AUG 28 P 1:38  
PHOENIX, ARIZONA

\*\*\*\*\* FOR OFFICIAL USE ONLY \*\*\*\*\*  
DATE \_\_\_\_\_ INITIALS \_\_\_\_\_ VERIFIED \_\_\_\_\_

**United States Department of the Interior**  
**Bureau of Land Management**  
 LANDS/RECREATION & PLANNING  
 ONE N CENTRAL AVE  
 PHOENIX, AZ 85004 -2203  
 Phone: 602-417-9200

Receipt

No: 3379987


<b>Transaction #:</b> 3478256	
<b>Date of Transaction:</b> 08/28/2015	
<b>CUSTOMER:</b>	
JUNE PEARSON PO BOX 864 PORT ARANSAS, TX 78373-0864 US	

LINE #	QTY	DESCRIPTION	REMARKS	UNIT PRICE	TOTAL
1	1.00	LOCATABLE MINERALS / MINING CLAIMS- NOT NEW-UNADJUD, ONE AUTH NO. ONLY / MINING CLAIM MONEY RECEIVED <b>CASES: AMC364091/\$155.00</b>	MAINT 2016/1	- n/a -	155.00
<b>TOTAL:</b>					<b>\$155.00</b>

PAYMENT INFORMATION					
NOTE: Items will appear on credit card statement as "Bureau of Land Mgmt CO".					
1	AMOUNT:	155.00	POSTMARKED:	N/A	
	TYPE:	CREDIT CARD	RECEIVED:	08/28/2015	
	NAME:	PEARSON, JUNE PO BOX 864 PORT ARANSAS TX 78373-0864 US			
	CARD NO:	XXXXXXXXXXXX4011	AUTH CODE:	02802Z	
	NAME ON CARD:	JUNE PEARSON			
	EXPIRES:	05/2018			
	SIGNATURE:				

REMARKS

This receipt was generated by the automated BLM Collections and Billing System and is a paper representation of a portion of the official electronic record contained therein.



364281  
364091

**NOTICE OF INTENTION TO HOLD MINING CLAIMS/SITES**

When Recorded Return Document to:

June Pearson  
P.O. Box 864  
Port Aransas, TX 78373

BLM  
Date  
Stamp

PHOENIX, ARIZONA

2014 DEC 30 P 2:38

Check here if this is a change of address.

Telephone: 240-305-6133

E-mail Address Cowrie 3@yahoo.com

I (We) intend to hold the claims(s) and/or site(s) listed below for the calendar year 2015, and I (We) have filed or will file a Notice of Intent to Hold in the county where the claim (s) is located.

Reason for filing a Notice of Intent to Hold instead of an assessment work filing (check one):

- Maintenance fee was paid to maintain claim(s) during this assessment year.
- Mill or tunnel sites.
- Claim(s) was located during the current assessment year.
- BLM has deferred assessment work (attach copy of decision granting deferment, or pending petition for deferment including date petition was filed.)

Line No.	AMC NUMBER	CLAIM/SITE NAME	COUNTY RECORDER DATA (If available)	TWP	RNG	SEC
1	364286	Weavers Gold	3842659 <sup>yavapai</sup> BK 4251 <sup>652</sup>	8N	5W	4
2	364091	Plamosa 1	2005-02411 La Paz	5N	18W	2
3						
4						
5						
6						
7						
8						
9						
10						

ENTERED  
JAN 05 2015  
BY: RAM

NOTICE OF INTENTION TO HOLD MINING CLAIMS/SITES  
page 2

BLM Date Stamp	PHOENIX, ARIZONA	2014 DEC 30 P 2:38
----------------------	------------------	--------------------

1. State of Arizona, County of Yavapai + La Paz

2. I (Name) Jane Pearson

3. Reside at (Address) 407 Dolphin Lane (P.O. Box 864)

City Port Aransas County Nueces State TX Zip 78373 being duly sworn, depose and say that I am a citizen of the United States, more than eighteen years of age, that all of the facts set forth in this notice, subject to the provisions and penalties of 18 U.S.C. 1001 pertaining to the filing of false, fictitious, or fraudulent statements with the United States, are true and correct according to the best of my knowledge, information and belief.

4. Owner's name and address (If not shown in Items 1-3 above). \_\_\_\_\_

5. Dated: 12/17/14 Signature: Jane Pearson

Bureau of Land Management  
Arizona State Office  
[www.az.blm.gov](http://www.az.blm.gov)

No. of Claims: <u>2</u> x \$10 = <u>\$20.00</u>
Check No: <u>1000</u> Init. <u>J.P.</u>
Receipt No.: <u>3200270</u>
For BLM Use Only

DAVID N. GRODSKY  
PO BOX 864  
PORT ARANSAS, TX 78373

RECEIVED  
POST OFFICE

2014 DEC 30 P 2:28

PHOENIX, ARIZONA

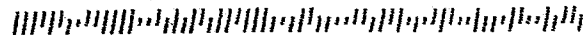
US Dept of Interior  
Bureau of Land Management  
One N. Central Avenue Box 555  
Phoenix, Arizona 85004 - 2203

BALTIMORE MD 212

20 DEC 2014 PM 7 L



8500434427





**United States Department of the Interior**  
**Bureau of Land Management**  
 LANDS/RECREATION & PLANNING  
 ONE N CENTRAL AVE  
 PHOENIX, AZ 85004 -2203  
 Phone: 602-417-9200

Receipt

No: 3200270


<b>Transaction #:</b> 3293776	
<b>Date of Transaction:</b> 12/31/2014	
CUSTOMER:	
JUNE PEARSON PO BOX 864 PORT ARANSAS, TX 78373-0864 US	

LINE #	QTY	DESCRIPTION	REMARKS	UNIT PRICE	TOTAL
1	1.00	LOCATABLE MINERALS / MINING CLAIMS- NOT NEW-UNADJUD, ONE AUTH NO. ONLY / MINING CLAIM MONEY RECEIVED CASES: AMC364286/\$20.00	NOI (2) 2014	- n/a -	20.00
<b>TOTAL:</b>					<b>\$20.00</b>

PAYMENT INFORMATION			
1	AMOUNT:	20.00	POSTMARKED: N/A
	TYPE:	CHECK	RECEIVED: 12/30/2014
	CHECK NO:	1000	
	NAME:	PEARSON, JUNE PO BOX 864 PORT ARANSAS TX 78373-0864 US	

REMARKS

This receipt was generated by the automated BLM Collections and Billing System and is a paper representation of a portion of the official electronic record contained therein.



When Recorded Return Document

364281  
364091

June Pearson  
P.O. Box 864  
Port Aransas, TX 78373

Check here is this is a change of address.

Telephone: 240-305-6133

E-mail address: Cowrie 3@yahoo.com

**AFFIDAVIT OF PERFORMANCE OF ANNUAL WORK**

1. State of Arizona, County of Yavapai ss:

2. I (Name) June Pearson

3. Reside at (Address) \_\_\_\_\_

407 Dolphin Lane (P.O. Box 864)

City Port Aransas County Nueces

RECEIVED  
2014 DEC 23 P 2:44  
PHOENIX, ARIZONA  
BLM  
Date  
Stamp

State TX Zip 78373 being duly sworn, depose and say that I am a citizen of the United States, more than eighteen years of age, and that all of the facts set forth in this affidavit, subject to the provisions and penalties of 18 U.S.C. 1001 pertaining to the filing of false, fictitious, or fraudulent statements with the United States, are true and correct according to the best of my knowledge, information and belief.

4. Owner's name and address (If not shown in Items 1-3 above). \_\_\_\_\_

5. That I am personally acquainted with the mining claim(s). The work and improvements were made by and at the expense of the owner(s) of said claim(s). Said contiguous group of claims, listed on this document, are situated in the

(optional) Mining District: Yavapai County, Arizona.

Line No.	AMC NUMBER	CLAIM/SITE NAME	COUNTY RECORDER DATA (If available)	TWP	RNG	SEC
1	364286	Weavers Gold 2	(1 of 2) 3842659 BK 4251 P6632	8N	5W	4
2						
3						
4						
5						
6						

Form: MCF108  
Revised Jan. 2006  
Page 1 of 2

ENTERED  
DEC 23 2014  
BY: R. [Signature]

RECEIVED

2014 DEC 23 P 2:44  
PHOENIX, ARIZONA

BLM  
Date  
Stamp

7					
8					
9					
10					

6. That between the dates starting at 12 o'clock noon on September 1, 20 13 and ending at 12 o'clock noon on September 1, 20 14 at least \$ 220.00 dollars worth of work and improvements were done and performed upon said claim(s) or upon one or more of a contiguous group of claims for the benefit of all, wholly or partly outside of a contiguous group of claims for the benefit of all, not including the location work.

7. That the following persons were employed to perform the work and improvements described herein: DAVID GROSSKY + JUNE PEARSON

8. That the work and improvements performed were: Picked up several bags of trash including de composing cans + boxes. Hauled it all away in our truck. Also picked up some rusted poles hauled off. General road work - leveling, moving rocks, etc

9. Dated: 12/17/2014 Signature: June Pearson

SUBSCRIBED AND SWORN TO before me, a Notary Public, this 17 day of Dec. 20 14

By: Diana Abrecht

Notary Public Diana Abrecht

My Commission Expires 7-24-2016

Bureau of Land Management  
Arizona State Office  
[www.az.blm.gov](http://www.az.blm.gov)

No. of Claims: 1 x \$10 = \$10.00  
Check No.: 0495 Init. DAH  
Receipt No.: 3196542  
For BLM Use Only

Form: MCF108  
Revised Jan. 2006  
Page 2 of 2

June Pearson  
P.O. Box 864  
Port Aransas, Tx 78373

Check here if this is a change of address.

Telephone: 240-305-6133

E-mail address: Cowrie 3 @ yahoo.com

**AFFIDAVIT OF PERFORMANCE OF ANNUAL WORK**

1. State of Arizona, County of La Paz ss:  
 2. I (Name) June Pearson  
 3. Reside at (Address) \_\_\_\_\_  
407 Dolphin Lane (P.O. Box 864)  
 City Port Aransas County Nueces

BLM  
 Date  
 Stamp  
 2014 DEC 23 P 2:41  
 PHOENIX, ARIZONA  
 RECEIVED

State TX Zip 78373 being duly sworn, depose and say that I am a citizen of the United States, more than eighteen years of age, and that all of the facts set forth in this affidavit, subject to the provisions and penalties of 18 U.S.C. 1001 pertaining to the filing of false, fictitious, or fraudulent statements with the United States, are true and correct according to the best of my knowledge, information and belief.

4. Owner's name and address (If not shown in Items 1-3 above). \_\_\_\_\_

5. That I am personally acquainted with the mining claim(s). The work and improvements were made by and at the expense of the owner(s) of said claim(s). Said contiguous group of claims, listed on this document, are situated in the \_\_\_\_\_ (optional) Mining District; La Paz County, Arizona.

Line No.	AMC NUMBER	CLAIM/SITE NAME	COUNTY RECORDER DATA (If available)	TWP	RNG	SEC
1	364091	Plamosa 1	2005-02411	5N	18W	2
2						
3						
4						
5						
6						

BLM  
Date  
Stamp

2014 DEC 23 P 2:45  
PHOENIX, ARIZONA

RECEIVED

7						
8						
9						
10						

6. That between the dates starting at 12 o'clock noon on September 1, 20 13 and ending at 12 o'clock noon on September 1, 20 14 at least \$ 250.00 dollars worth of work and improvements were done and performed upon said claim(s) or upon one or more of a contiguous group of claims for the benefit of all, wholly or partly outside of a contiguous group of claims for the benefit of all, not including the location work.

7. That the following persons were employed to perform the work and improvements described herein: \_\_\_\_\_

June Pearson + David Grodsky

8. That the work and improvements performed were: Road work - improving access, filling in holes. Also hauled away several bags of trash, including rusted wire.

9. Dated: 12/17/2014 Signature: June Pearson

SUBSCRIBED AND SWORN TO before me, a Notary Public, this 17 day of Dec. 20 14

By: Diana Abrecht

Notary Public Diana Abrecht

My Commission Expires 7-24-16

Bureau of Land Management  
Arizona State Office  
[www.az.blm.gov](http://www.az.blm.gov)

No. of Claims: 1 x \$10 = \$10.00  
Check No.: 0095 Init. ASA  
Receipt No.: 3196542  
For BLM Use Only

Form: MCF108  
Revised Jan. 2006  
Page 2 of 2

DAVID N. GRODSKY  
PO BOX 864  
PORT ARANSAS, TX 78373

BALTIMORE MD 212

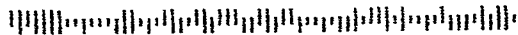
20 DEC 2014 PM 4 L



RECEIVED  
POSTAL SERVICE OFFICE

2014 DEC 23 P 2:4 MS Dept. of Interior  
PHOENIX, ARIZONA BLM - Lands/Rec + Planning  
One N. Central Avenue Box 555  
Phoenix, AZ 85004-2203

85004447105



**United States Department of the Interior**  
**Bureau of Land Management**  
 LANDS/RECREATION & PLANNING  
 ONE N CENTRAL AVE  
 PHOENIX, AZ 85004 -2203  
 Phone: 602-417-9200

Receipt

No: 3196542

<b>Transaction #:</b> 3289997	
<b>Date of Transaction:</b> 12/24/2014	
<b>CUSTOMER:</b>	
JUNE PEARSON PO BOX 864 PORT ARANSAS, TX 78373-0864 US	

LINE #	QTY	DESCRIPTION	REMARKS	UNIT PRICE	TOTAL
1	1.00	LOCATABLE MINERALS / MINING CLAIMS- NOT NEW-UNADJUD, ONE AUTH NO. ONLY / MINING CLAIM MONEY RECEIVED <b>CASES: AMC364286/\$20.00</b>	POL (2) 2014	- n/a -	20.00
<b>TOTAL:</b>					<b>\$20.00</b>

PAYMENT INFORMATION					
1	AMOUNT:	20.00	POSTMARKED:	12/20/2014	
	TYPE:	CHECK	RECEIVED:	12/23/2014	
	CHECK NO:	0995			
	NAME:	PEARSON, JUNE PO BOX 864 PORT ARANSAS TX 78373-0864 US			

REMARKS

This receipt was generated by the automated BLM Collections and Billing System and is a paper representation of a portion of the official electronic record contained therein.

ENTERED  
 [Stamp]  
 Ram

UNITED STATES  
DEPARTMENT OF THE INTERIOR  
BUREAU OF LAND MANAGEMENT

AMC 364091  
364286

MAINTENANCE FEE WAIVER CERTIFICATION

505

FORM APPROVED  
OMB NO. 1004-0114  
Expires: August 31, 2013

SEE INSTRUCTIONS ON PAGE 2

1. This small miner waiver is filed for the assessment year beginning on September 1, 2013 and ending on September 1, 2014.
2. The undersigned and all related parties owned ten or fewer mining claims, mill, or tunnel sites located and maintained on Federal lands in the United States of America on September 1, 2013.
3. The undersigned have performed the assessment work required by law for each mining claim listed prior to filing this waiver and understand that by filing this form, an affidavit of assessment work must be recorded by the December 30th following the filing of this waiver.
4. The undersigned understand that if the assessment work obligation has not yet come due under 30 U.S.C. 28 (for those claims in their first assessment year only), a notice of intent to hold reciting this condition must be recorded by the December 30th following the filing of this waiver.
5. The undersigned understand that mill and tunnel sites may also be listed upon this waiver and be waived from payment of the maintenance fee, and that a notice of intent to hold for these sites is required to be recorded by the December 30th immediately following the filing of this waiver.
6. The undersigned understand and acknowledge that pursuant to 43 U.S.C. 1212 and 18 U.S.C. 1001, the filing or recording of a false, fictitious, or fraudulent document with the Bureau of Land Management may result in a fine of up to \$250,000, a prison term not to exceed five years, or both.
7. The mining claims, mill or tunnel sites for which this waiver from payment of the maintenance fees is requested are:

CLAIM OR SITE NAME	BLM RECORDATION SERIAL NUMBER
1. <u>Weavers Gold 2</u>	<u>364286</u>
2. <u>Plamosa 1</u>	<u>364091</u>
3.	
4.	
5.	
6.	
7.	
8.	
9.	
10.	

\* please note address changes

The owner(s) (claimants) of the above mining claims and sites are:

June Pearson  
(Owner's Name - Please Print)

18839 Manor Church Rd.  
(Street or P.O. Box)

Boonsboro MD 21713  
(City) (State) (Zip Code)

June Pearson  
(Owner's Signature)

David Grodsky  
(Owner's Name - Please Print)

18839 Manor Church Rd.  
(Street or P.O. Box)

Boonsboro MD 21713  
(City) (State) (Zip Code)

[Signature]  
(Owner's Signature)

\_\_\_\_\_  
(Owner's Name - Please Print)

\_\_\_\_\_  
(Street or P.O. Box)

\_\_\_\_\_  
(City) (State) (Zip Code)

RECEIVED  
BLM AZ STATE OFFICE  
2013 AUG 26 P 12: 28  
PHOENIX, ARIZONA

ENTERED  
SEP 18 2013  
[Signature]

2/PB



(Owner's Name - Please Print)

(Owner's Signature)

(Street or P.O. Box)

(City)

(State)

(Zip Code)

(Owner's Name - Please Print)

(Owner's Signature)

(Street or P.O. Box)

(City)

(State)

(Zip Code)

(Owner's Name - Please Print)

(Owner's Signature)

(Street or P.O. Box)

(City)

(State)

(Zip Code)

(Owner's Name - Please Print)

(Owner's Signature)

(Street or P.O. Box)

(City)

(State)

(Zip Code)

Title 18 U.S.C. Section 1001 and Title 43 U.S.C. Section 1212 makes it a crime for any person knowingly and willfully to make to any department or agency of the United States any false, fictitious or fraudulent statements or representations as to any matter within its jurisdiction.

INSTRUCTIONS

1. This certification is made under the provisions of §1744 of Title 43 and § 28-28k of Title 30 of the United States Code; and the regulations thereunder (43 CFR Part 3830).
2. The claimant(s) must fill in the dates in paragraph 1 for the beginning and ending of the assessment year for which this waiver is sought.
3. The claimant(s) must fill in the date in paragraph 2 for the beginning of the assessment year for which this waiver is sought.
4. All claim and site names and Bureau of Land Management (BLM) serial numbers must be listed for the mining claims, mill sites, and tunnel sites for which the waiver is sought.
5. All owners of the mining claims, mill sites, and tunnel sites and their addresses must be given.
6. This waiver form must be signed by all the claimants or their designated agent, in original form. If an agent is designated, a notarized designation of agent, signed by all of the claimants with proper address given, must be submitted with this waiver.
7. This form must be filed no later than September 1st for the upcoming assessment year in the BLM State Office where the mining claims or sites are recorded, or the waiver cannot be granted by the BLM. (Example: To obtain a waiver for the assessment year 2012, which begins on September 1, 2011, you must qualify for and file for a waiver no later than September 1, 2011, in the proper BLM State Office.)
8. For all mining claims which require assessment work, you must record an affidavit of labor on or before the December 30th immediately following the filing of this waiver. For all other mining claims or sites waived, you must record a notice of intent to hold on or before the December 30th immediately following the filing of this waiver.
9. Mill and tunnel sites may also be listed upon this waiver and be waived from payment of the maintenance fee. A notice of intent to hold for these sites is required to be filed by the December 30th following the filing of this waiver.

FOR OFFICIAL USE ONLY  
 RECEIVED  
 BLM AZ STATE OFFICE  
 PHOENIX, ARIZONA  
 2009 AUG 26 P 12:28

When Recorded Return Document to:

June Pearson  
18839 Manor Church Rd.  
Boonsboro, MD 21713

**AMC 364091**

Check here is this is a change of address.

Telephone: 301-432-6491 0240-305 6133

E-mail address: cowrie3@yahoo.com

**AFFIDAVIT OF PERFORMANCE OF ANNUAL WORK**

1. State of Arizona, County of La Paz ss:

2. I (Name) June Pearson

3. Reside at (Address) 18839 Manor Church Road

City Boonsboro County Washington

RECEIVED  
BLM AZ STATE OFFICE  
2013 DEC 16 P 3:02  
PHOENIX, ARIZONA  
BLM  
Date  
Stamp

State MD Zip 21713 being duly sworn, depose and say that I am a citizen of the United States, more than eighteen years of age, and that all of the facts set forth in this affidavit, subject to the provisions and penalties of 18 U.S.C. 1001 pertaining to the filing of false, fictitious, or fraudulent statements with the United States, are true and correct according to the best of my knowledge, information and belief.

4. Owner's name and address (If not shown in Items 1-3 above). \_\_\_\_\_

5. That I am personally acquainted with the mining claim(s). The work and improvements were made by and at the expense of the owner(s) of said claim(s). Said contiguous group of claims, listed on this document, are situated in the \_\_\_\_\_

(optional) Mining District; La Paz County, Arizona.

Line No.	AMC NUMBER	CLAIM/SITE NAME	COUNTY RECORDER DATA (If available)	TWP	RNG	SEC
1	364091	Plamosa I	recorded 7/18/2005	5N	18W	N 1/4 Sec 2
2						
3						
4						
5						
6						

**ENTERED**  
DEC 18 2013  
BY: JM

RECEIVED  
BLM AZ STATE OFFICE  
PHOENIX, ARIZONA  
2013 DEC 16 P 3:02  
BLM  
Date  
Stamp

7					
8					
9					
10					

6. That between the dates starting at 12 o'clock noon on September 1, 20 12 and ending at 12 o'clock noon on September 1, 20 13 at least \$ 300.00 dollars worth of work and improvements were done and performed upon said claim(s) or upon one or more of a contiguous group of claims for the benefit of all, wholly or partly outside of a contiguous group of claims for the benefit of all, not including the location work.

7. That the following persons were employed to perform the work and improvements described herein: \_\_\_\_\_

June Pearson + David Grodsky

8. That the work and improvements performed were: Road repairs - filling holes, moving some rocks as possible to improve access. Removed several bags of trash

and rusted chicken wire. Did a bit of prospecting @ a metal detector. Located corners & staked up  
also visited BLM before going thru for better maps - very helpful!

9. Dated: Dec 11, 2013 Signature: June Pearson June Pearson

SUBSCRIBED AND SWORN TO before me, a Notary Public, this 12 day of 12 20 13

By: Diana

Notary Public Diana Abrecht

My Commission Expires 7-24-2016

Bureau of Land Management  
Arizona State Office  
[www.az.blm.gov](http://www.az.blm.gov)

No. of Claims: 1 x \$10 = \$10.00  
Check No.: 311 Init. AA  
Receipt No.: 2931831  
For BLM Use Only

**United States Department of the Interior  
Bureau of Land Management  
LANDS/RECREATION & PLANNING  
ONE N CENTRAL AVE  
PHOENIX, AZ 85004 -2203  
Phone: 602-417-9200**

Receipt

No: 2931831

<b>Transaction #:</b> 3019226	
<b>Date of Transaction:</b> 12/17/2013	
CUSTOMER:	
JUNE PEARSON 18839 MANOR CHURCH RD BOONSBORO,MD 21713-2511 US	

LINE #	QTY	DESCRIPTION	REMARKS	UNIT PRICE	TOTAL
1	1.00	LOCATABLE MINERALS / MINING CLAIMS- NOT NEW-UNADJUD,ONE AUTH NO. ONLY / MINING CLAIM MONEY RECEIVED CASES: AMC364091/\$10.00	POL (1) 2013	- n/a -	10.00
<b>TOTAL:</b>					<b>\$10.00</b>


PAYMENT INFORMATION					
1	AMOUNT:	10.00	POSTMARKED:	12/12/2013	
	TYPE:	CHECK	RECEIVED:	12/16/2013	
	CHECK NO:	311			
	NAME:	PEARSON, JUNE 18839 MANOR CHURCH RD BOONSBORO MD 21713-2511 US			

REMARKS

This receipt was generated by the automated BLM Collections and Billing System and is a paper representation of a portion of the official electronic record contained therein.

Gene Pearson  
18839 Manor Church Rd.  
Bowie, MD 21713

CERTIFIED MAIL™



7012 1640 0001 0326 0113

US Dept of the Interior  
US BLM  
ONE N. Central Avenue  
Phoenix, AZ 85004-2203



1000



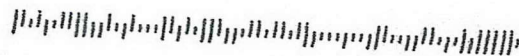
85004

U.S. POSTAGE  
PHIL  
SHARPSBURG, MD  
21782  
DEC 12, 13  
AMOUNT

\$3.56  
00067366-04

RECEIVED  
BLM  
2013 DEC 16 PM 2:17  
PHOENIX, ARIZONA

85004442700



UNITED STATES  
DEPARTMENT OF THE INTERIOR  
BUREAU OF LAND MANAGEMENT

MAINTENANCE FEE WAIVER CERTIFICATION

Amc 364281  
364091

FORM APPROVED (572)  
OMB NO. 1004-0114  
Expires: August 31, 2013

SEE INSTRUCTIONS ON PAGE 2 (PB)

- This small miner waiver is filed for the assessment year beginning on September 1, 2012 and ending on September 1, 2013.
- The undersigned and all related parties owned ten or fewer mining claims, mill, or tunnel sites located and maintained on Federal lands in the United States of America on September 1, 2012.
- The undersigned have performed the assessment work required by law for each mining claim listed prior to filing this waiver and understand that by filing this form, an affidavit of assessment work must be recorded by the December 30th following the filing of this waiver.
- The undersigned understand that if the assessment work obligation has not yet come due under 30 U.S.C. 28 (for those claims in their first assessment year only), a notice of intent to hold reciting this condition must be recorded by the December 30th following the filing of this waiver.
- The undersigned understand that mill and tunnel sites may also be listed upon this waiver and be waived from payment of the maintenance fee, and that a notice of intent to hold for these sites is required to be recorded by the December 30th immediately following the filing of this waiver.
- The undersigned understand and acknowledge that pursuant to 43 U.S.C. 1212 and 18 U.S.C. 1001, the filing or recording of a false, fictitious, or fraudulent document with the Bureau of Land Management may result in a fine of up to \$250,000, a prison term not to exceed five years, or both.
- The mining claims, mill or tunnel sites for which this waiver from payment of the maintenance fees is requested are:

CLAIM OR SITE NAME	BLM RECORDATION SERIAL NUMBER
1. Weavers Gold 2	364286
2. Plamosa 1	364091
3.	
4.	
5.	
6.	
7.	
8.	
9.	
10.	

The owner(s) (claimants) of the above mining claims and sites are:

June Pearson  
(Owner's Name - Please Print)  
1898 Fort Rd. Box 24  
(Street or P.O. Box)  
Sheridan Wyoming 82801  
(City) (State) (Zip Code)

June Pearson  
(Owner's Signature)

David Grodsky  
(Owner's Name - Please Print)  
1898 Fort Rd Box 24  
(Street or P.O. Box)  
Sheridan Wyoming 82801  
(City) (State) (Zip Code)

David Grodsky  
(Owner's Signature)

(Owner's Name - Please Print)  
(Street or P.O. Box)  
(City) (State) (Zip Code)

(Owner's Signature)

ENTERED INTO COMPUTER

9/18/2012

RECEIVED  
BLM AZ STATE OFFICE  
2012 AUG 29 P 3:41  
PHOENIX, ARIZONA

(Owner's Name - Please Print)	(Owner's Signature)		
(Street or P.O. Box)	(City)	(State)	(Zip Code)
(Owner's Name - Please Print)	(Owner's Signature)		
(Street or P.O. Box)	(City)	(State)	(Zip Code)
(Owner's Name - Please Print)	(Owner's Signature)		
(Street or P.O. Box)	(City)	(State)	(Zip Code)
(Owner's Name - Please Print)	(Owner's Signature)		
(Street or P.O. Box)	(City)	(State)	(Zip Code)

Title 18 U.S.C. Section 1001 and Title 43 U.S.C. Section 1212 makes it a crime for any person knowingly and willfully to make to any department or agency of the United States any false, fictitious or fraudulent statements or representations as to any matter within its jurisdiction.

**INSTRUCTIONS**

1. This certification is made under the provisions of §1744 of Title 43 and § 28-28k of Title 30 of the United States Code; and the regulations thereunder (43 CFR Part 3830).
2. The claimant(s) must fill in the dates in paragraph 1 for the beginning and ending of the assessment year for which this waiver is sought.
3. The claimant(s) must fill in the date in paragraph 2 for the beginning of the assessment year for which this waiver is sought.
4. All claim and site names and Bureau of Land Management (BLM) serial numbers must be listed for the mining claims, mill sites, and tunnel sites for which the waiver is sought.
5. All owners of the mining claims, mill sites, and tunnel sites and their addresses must be given.
6. This waiver form must be signed by all the claimants or their designated agent, in original form. If an agent is designated, a notarized designation of agent, signed by all of the claimants with proper address given, must be submitted with this waiver.
7. This form must be filed no later than September 1st for the upcoming assessment year in the BLM State Office where the mining claims or sites are recorded, or the waiver cannot be granted by the BLM. (Example: To obtain a waiver for the assessment year 2012, which begins on September 1, 2011, you must qualify for and file for a waiver no later than September 1, 2011, in the proper BLM State Office.)
8. For all mining claims which require assessment work, you must record an affidavit of labor on or before the December 30th immediately following the filing of this waiver. For all other mining claims or sites waived, you must record a notice of intent to hold on or before the December 30th immediately following the filing of this waiver.
9. Mill and tunnel sites may also be listed upon this waiver and be waived from payment of the maintenance fee. A notice of intent to hold for these sites is required to be filed by the December 30th following the filing of this waiver.

**FOR OFFICIAL USE ONLY**

RECEIVED

AUG 29 P 3 41

PHOENIX, ARIZONA

BLM AZ STATE OFFICE

RECEIVED  
BLM AZ STATE OFFICE

Print postage online - Go to usps.com/postageonline

PLEASE PRESS FIRST AUG 29 P 3 41

PLEASE PRE



U.S. POSTAGE  
PAID  
SHERIDAN, WY  
82801  
AUG 28 12  
AMOUNT

1007

\$18.95  
00012095-03



When used internationally  
affix customs declarations  
(PS Form 2976, or 2976A).



PHOENIX, ARIZONA

# Flat Rate Mailing Envelope

For Domestic and International Use

Visit us at usps.com



EI304426653US

EI304426653US



Addressee Copy  
Label 11-B, March 2004

Post Office To Addressee

### DELIVERY (POSTAL USE ONLY)

Delivery Attempt	Time	<input type="checkbox"/> AM <input type="checkbox"/> PM	Employee Signature
Mo. Day			
Delivery Attempt	Time	<input type="checkbox"/> AM <input type="checkbox"/> PM	Employee Signature
Mo. Day			
Delivery Date	Time	<input type="checkbox"/> AM <input type="checkbox"/> PM	Employee Signature
Mo. Day			

### CUSTOMER USE ONLY

WAIVER OF SIGNATURE (Domestic Mail Only)  
Additional merchandise insurance is void if customer requests waiver of signature. I wish delivery to be made without obtaining signature of addressee or addressee's agent (if delivery employee judges that article can be left in secure location) and I authorize that delivery employee's signature constitutes valid proof of delivery.

NO DELIVERY  
Weekend  Holiday  Mailer Signature

ORIGIN (POSTAL SERVICE USE ONLY)			
PO ZIP Code	Day of Delivery	Postage	
82801	<input checked="" type="checkbox"/> Next <input type="checkbox"/> 2nd <input type="checkbox"/> 2nd Del. Day	\$ 18.95	
Date Accepted	Scheduled Date of Delivery	Return Receipt Fee	
8 28 12	8 29	\$	
Mo. Day Year	Scheduled Time of Delivery	COD Fee	Insurance Fee
9:53	<input checked="" type="checkbox"/> AM <input checked="" type="checkbox"/> Noon <input type="checkbox"/> 3 PM	\$	\$
Time Accepted	Military	Total Postage & Fees	
	<input type="checkbox"/> 2nd Day <input type="checkbox"/> 3rd Day	\$ 18.95	
Flat Rate or Weight	Int'l Alpha Country Code	Acceptance Emp. Initials	
lbs. 1.9		CP	

FROM: (PLEASE PRINT) PHONE (307) 655-5752

June Pearson  
1797 Fort Rd Box 24  
Sheridan, Wyoming 82801

TO: (PLEASE PRINT) PHONE ( )

Bureau of Land Management  
Arizona State Office  
One North Central Ave. Suite 200  
Phoenix, Arizona

ZIP + 4 (U.S. ADDRESSES ONLY. DO NOT USE FOR FOREIGN POSTAL CODES.)

8 5 0 0 4 + 4 4 2 7

FOR INTERNATIONAL DESTINATIONS, WRITE COUNTRY NAME BELOW.

FOR PICKUP OR TRACKING

Visit [www.usps.com](http://www.usps.com)

Call 1-800-222-1811



USPS packaging products have been awarded Cradle to Cradle Certification<sup>SM</sup> for their ecologically-intelligent design. For more information go to [mbdc.com/usps](http://mbdc.com/usps)

Cradle to Cradle Certified<sup>SM</sup> is a certification mark of MDC.

Please recycle.




EP13F

PRESS HARD. YOU ARE MAKING 3 COPIES.

082708\_EM\_EP13F OCT 2008

This packaging is the property of the U.S. Postal Service<sup>®</sup> and is provided solely for use in sending Express Mail<sup>®</sup> shipments. Misuse may be a violation of federal law. This packaging is not for resale. EPI3F © U.S. Postal Service, Oct. 2008. All rights reserved.





**EXPRESS<sup>®</sup>**  
**MAIL**

**UNITED STATES POSTAL SERVICE**



**EX**

*Pearson/Grotsky  
1898 Fort Rd Box 24  
Sheldahl, Wyoming  
82801*

RECEIVED  
BLM AZ STATE OFFICE

2012 AUG 29 PM 7:14

PHOENIX, ARIZONA

*Bureau of Land Management  
Arizona State Office  
One North Central Avenue, Suite 800  
Phoenix, Arizona 85004-4427*

Fla  
Ma  
For I


Visit

Amc 364091

**NOTICE OF INTENTION TO HOLD MINING CLAIMS/SITES**

When Recorded Return Document to:

June Pearson  
P.O. Box 1026  
Sheridan, Wyoming 82801



Check here if this is a change of address.  
Telephone: 307-655-5752  
E-mail Address cowrie3@yahoo.com

I (We) intend to hold the claims(s) and/or site(s) listed below for the calendar year 2013, and I (We) have filed or will file a Notice of Intent to Hold in the county where the claim (s) is located.

Reason for filing a Notice of Intent to Hold instead of an assessment work filing (check one):

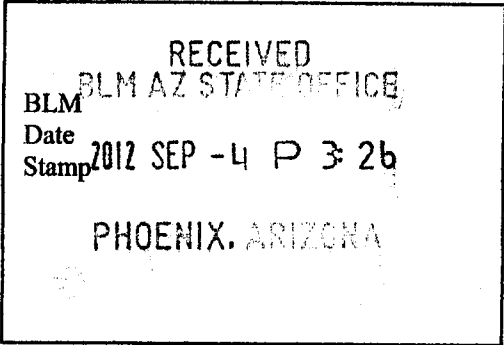
- Maintenance fee was paid to maintain claim(s) during this assessment year.
- Mill or tunnel sites.
- Claim(s) was located during the current assessment year.
- BLM has deferred assessment work (attach copy of decision granting deferment, or pending petition for deferment including date petition was filed.)

RECEIVED OFFICE  
BLM STATE OFFICE  
PHOENIX, ARIZONA  
2012 SEP 14 P 2:25

Line No.	AMC NUMBER	CLAIM/SITE NAME	COUNTY RECORDER DATA (If available)	TWP	RNG	SEC
1	364091	Plamosa I	recorded on 4/18/2005	5N	18W	NW 1/4 of section 2
2						
3						
4						
5						
6						
7						
8						
9						
10						

ENTERED INTO COMPUTER  
9/20/12 AT

NOTICE OF INTENTION TO HOLD MINING CLAIMS/SITES  
page 2



1. State of Arizona, County of La Paz
2. I (Name) June Pearson & David Goldy
3. Reside at (Address) 1898 Fort Road (Box 24)  
City Sheridan County Sheridan State WY Zip 82801 being duly sworn, depose and say that I am a citizen of the United States, more than eighteen years of age, that all of the facts set forth in this notice, subject to the provisions and penalties of 18 U.S.C. 1001 pertaining to the filing of false, fictitious, or fraudulent statements with the United States, are true and correct according to the best of my knowledge, information and belief.
4. Owner's name and address (If not shown in Items 1-3 above). \_\_\_\_\_
5. Dated: 8/28/2012 Signature: June Pearson

Bureau of Land Management  
Arizona State Office  
[www.az.blm.gov](http://www.az.blm.gov)

No. of Claims:	<u>1</u>	x \$10 =	<u>\$10.00</u>
Check No:	<u>1004</u>	Init.	<u>ADL</u>
Receipt No.:	<u>2649760</u>		
For BLM Use Only			

June Pearson  
P.O. Box 1026  
Sheridan, Wyoming  
82501

RECEIVED  
BLM AZ STATE OFFICE  
2012 SEP -4 P 3:25  
PHOENIX, ARIZONA

CASPER WY 826

29 AUG 2012 PM 1 L



Bureau of Land Management  
Arizona State Office  
One Central Avenue, Suite 800  
Phoenix, Arizona 85004-4427

850044427



Gene Pearson  
P.O. Box 1026  
Sheridan, Wyoming  
82101

RECEIVED  
BLM AZ STATE OFFICE

2012 SEP -4 P 3:25

PHOENIX, ARIZONA

Bureau of Land Management  
Arizona State Office  
One Central Avenue, Suite 800  
Phoenix, Arizona 85004-4427

CASPER WY 825  
29 AUG 2012 PM 1:12



850044427



**United States Department of the Interior**  
**Bureau of Land Management**  
 LANDS/RECREATION & PLANNING  
 ONE N CENTRAL AVE  
 PHOENIX, AZ 85004 -2203  
 Phone: 602-417-9200

Receipt

No: 2649760

<b>Transaction #:</b> 2730559	
<b>Date of Transaction:</b> 09/05/2012	
<b>CUSTOMER:</b>	
JUNE PEARSON PO BOX 1026 SHERIDAN, WY 82801-1026 US	

LINE #	QTY	DESCRIPTION	REMARKS	UNIT PRICE	TOTAL
1	1.00	LOCATABLE MINERALS / MINING CLAIMS-NOT NEW-UNADJUD, ONE AUTH NO. ONLY / MINING CLAIM MONEY RECEIVED CASES: AMC364091/\$10.00	NOI (1) 2013	- n/a -	10.00
<b>TOTAL:</b>					<b>\$10.00</b>

PAYMENT INFORMATION			
1	AMOUNT:	10.00	POSTMARKED: N/A
	TYPE:	CHECK	RECEIVED: 09/04/2012
	CHECK NO:	1004	
	NAME:	PEARSON, JUNE PO BOX 1026 SHERIDAN WY 82801-1026 US	

REMARKS

This receipt was generated by the automated BLM Collections and Billing System and is a paper representation of a portion of the official electronic record contained therein.

UNITED STATES  
DEPARTMENT OF THE INTERIOR  
BUREAU OF LAND MANAGEMENT

**MAINTENANCE FEE WAIVER CERTIFICATION**

AMC 364091

555

FORM APPROVED  
OMB NO. 1004-0114  
Expires: August 31, 2013

SEE INSTRUCTIONS ON PAGE 2

1. This small miner waiver is filed for the assessment year beginning on September 1, 2012 and ending on September 1, 2013.
2. The undersigned and all related parties owned ten or fewer mining claims, mill, or tunnel sites located and maintained on Federal lands in the United States of America on September 1, 2012.
3. The undersigned have performed the assessment work required by law for each mining claim listed prior to filing this waiver and understand that by filing this form, an affidavit of assessment work must be recorded by the December 30th following the filing of this waiver.
4. The undersigned understand that if the assessment work obligation has not yet come due under 30 U.S.C. 28 (for those claims in their first assessment year only), a notice of intent to hold reciting this condition must be recorded by the December 30th following the filing of this waiver.
5. The undersigned understand that mill and tunnel sites may also be listed upon this waiver and be waived from payment of the maintenance fee, and that a notice of intent to hold for these sites is required to be recorded by the December 30th immediately following the filing of this waiver.
6. The undersigned understand and acknowledge that pursuant to 43 U.S.C. 1212 and 18 U.S.C. 1001, the filing or recording of a false, fictitious, or fraudulent document with the Bureau of Land Management may result in a fine of up to \$250,000, a prison term not to exceed five years, or both.
7. The mining claims, mill or tunnel sites for which this waiver from payment of the maintenance fees is requested are:

CLAIM OR SITE NAME	BLM RECORDATION SERIAL NUMBER
1. Cactus Gold 4	✓ AMC 364096
2.	
3.	
4.	
5.	
6.	
7.	
8.	
9.	
10.	

The owner(s) (claimants) of the above mining claims and sites are:

Joseph M. Staats

(Owner's Name - Please Print)

(Owner's Signature)

509 East Manor Drive

(Street or P.O. Box)

Casa Grande

AZ

85122

(City)

(State)

(Zip Code)

(Owner's Name - Please Print)

(Street or P.O. Box)

(City)

(State)

(Zip Code)

(Owner's Name - Please Print)

(Street or P.O. Box)

(City)

(State)

(Zip Code)

(Owner's Signature)

(Owner's Signature)

RECEIVED  
BLM AZ STATE OFFICE  
2012 AUG 29 A 10:10  
PHOENIX, ARIZONA

9/18/2012

ENTERED INTO COMPUTER

(Owner's Name - Please Print)	(Owner's Signature)		
(Street or P.O. Box)	(City)	(State)	(Zip Code)
(Owner's Name - Please Print)	(Owner's Signature)		
(Street or P.O. Box)	(City)	(State)	(Zip Code)
(Owner's Name - Please Print)	(Owner's Signature)		
(Street or P.O. Box)	(City)	(State)	(Zip Code)
(Owner's Name - Please Print)	(Owner's Signature)		
(Street or P.O. Box)	(City)	(State)	(Zip Code)

Title 18 U.S.C. Section 1001 and Title 43 U.S.C. Section 1212 makes it a crime for any person knowingly and willfully to make to any department or agency of the United States any false, fictitious or fraudulent statements or representations as to any matter within its jurisdiction.

INSTRUCTIONS

1. This certification is made under the provisions of §1744 of Title 43 and § 28-28k of Title 30 of the United States Code; and the regulations thereunder (43 CFR Part 3830).
2. The claimant(s) must fill in the dates in paragraph 1 for the beginning and ending of the assessment year for which this waiver is sought.
3. The claimant(s) must fill in the date in paragraph 2 for the beginning of the assessment year for which this waiver is sought.
4. All claim and site names and Bureau of Land Management (BLM) serial numbers must be listed for the mining claims, mill sites, and tunnel sites for which the waiver is sought.
5. All owners of the mining claims, mill sites, and tunnel sites and their addresses must be given.
6. This waiver form must be signed by all the claimants or their designated agent, in original form. If an agent is designated, a notarized designation of agent, signed by all of the claimants with proper address given, must be submitted with this waiver.
7. This form must be filed no later than September 1st for the upcoming assessment year in the BLM State Office where the mining claims or sites are recorded, or the waiver cannot be granted by the BLM. (Example: To obtain a waiver for the assessment year 2012, which begins on September 1, 2011, you must qualify for and file for a waiver no later than September 1, 2011, in the proper BLM State Office.)
8. For all mining claims which require assessment work, you must record an affidavit of labor on or before the December 30th immediately following the filing of this waiver. For all other mining claims or sites waived, you must record a notice of intent to hold on or before the December 30th immediately following the filing of this waiver.
9. Mill and tunnel sites may also be listed upon this waiver and be waived from payment of the maintenance fee. A notice of intent to hold for these sites is required to be filed by the December 30th following the filing of this waiver.

PHOENIX, ARIZONA  
2012 JUN 29 10:10

PHOENIX, ARIZONA

RECEIVED  
BLM AZ STATE OFFICE  
2012 JUN 29 10:10  
FOR OFFICIAL USE ONLY



When Recorded Return Document to:

Joseph Staats  
509 E. MANOR DR.  
CASA GRANDE, AZ  
85122

Check here is this is a change of address.

Telephone (520) 836-3804

E-mail address: jstaats@AZIC.NET

**AFFIDAVIT OF PERFORMANCE OF ANNUAL WORK**

1. State of Arizona, County of PINAL ss:

2. I (Name) Joseph M. Staats

3. Reside at (Address) 509 E. MANOR DR.

City CASA GRANDE County PINAL

RECEIVED  
BLM AZ STATE OFFICE  
2012 AUG 29 A 10:10  
PHOENIX, ARIZONA  
BLM  
Date  
Stamp

State AZ zip 85122 being duly sworn, depose and say that I am a citizen of the United States, more than eighteen years of age, and that all of the facts set forth in this affidavit, subject to the provisions and penalties of 18 U.S.C. 1001 pertaining to the filing of false, fictitious, or fraudulent statements with the United States, are true and correct according to the best of my knowledge, information and belief.

4. Owner's name and address (If not shown in Items 1-3 above), \_\_\_\_\_

5. That I am personally acquainted with the mining claim(s). The work and improvements were made by and at the expense of the owner(s) of said claim(s). Said contiguous group of claims, listed on this document, are situated in the

\_\_\_\_\_ (optional) Mining District; \_\_\_\_\_ County, Arizona.

Line No.	AMC NUMBER	CLAIM/SITE NAME	COUNTY RECORDER DATA (If available)	TWP	RNG	SEC
1	364096	Cactus Gold 4	LA PAZ	5N	18W	13
2						
3						
4						
5						
6						

RECEIVED  
BLM AZ STATE OFFICE  
2012 AUG 29 A 10:10  
PHOENIX, ARIZONA

BLM  
Date  
Stamp

7						
8						
9						
10						

6. That between the dates starting at 12 o'clock noon on September 1, 20 11 and ending at 12 o'clock noon on September 1, 20 12 at least \$ 500.<sup>00</sup>/100 dollars worth of work and improvements were done and performed upon said claim(s) or upon one or more of a contiguous group of claims for the benefit of all, wholly or partly outside of a contiguous group of claims for the benefit of all, not including the location work.

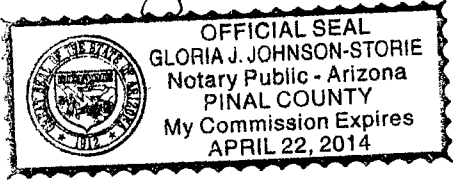
7. That the following persons were employed to perform the work and improvements described herein: \_\_\_\_\_  
J.M. Staats & A.W. Staats ; 509 E. MANOR DR. CASA GRANDE, AZ

8. That the work and improvements performed were: Repaired dry wash ROAD CROSSINGS, cleared brush from wash AREAS, cleaned & opened ditches along ROAD, Reset one claim marker and dry Panning

9. Dated: 8/29/2012 Signature: Joseph M. Staats

SUBSCRIBED AND SWORN TO before me, a Notary Public, this 29<sup>th</sup> day of August 20 12

By: Joseph M. Staats  
Notary Public Gloria J Johnson-Storie  
My Commission Expires 4-22-14



Bureau of Land Management  
Arizona State Office  
[www.az.blm.gov](http://www.az.blm.gov)

No. of Claims: 1 x \$10 = 10  
Check No.: CASH init. JMS  
Receipt No.: 2643724  
For BLM Use Only

United States Department of the Interior  
 Bureau of Land Management  
 LANDS/RECREATION & PLANNING  
 ONE N CENTRAL AVE  
 PHOENIX, AZ 85004 -2203  
 Phone: 602-417-9200

Receipt

No: 2643724

<b>Transaction #:</b> 2724466	
<b>Date of Transaction:</b> 08/29/2012	
<b>CUSTOMER:</b>	
JOSEPH STAATS 509 E MANOR DR CASA GRANDE, AZ 85122-2612 US	

LINE #	QTY	DESCRIPTION	REMARKS	UNIT PRICE	TOTAL
1	1.00	LOCATABLE MINERALS / MINING CLAIMS-NOT NEW-UNADJUD, ONE AUTH NO. ONLY / MINING CLAIM MONEY RECEIVED CASES: AMC364096/\$10.00	POL 2012/1 WAV	- n/a -	10.00
<b>TOTAL:</b>					<b>\$10.00</b>

PAYMENT INFORMATION					
1	AMOUNT:	10.00	POSTMARKED:	N/A	
	TYPE:	CASH	RECEIVED:	08/29/2012	
	NAME:	STAATS, JOSEPH 509 E MANOR DR CASA GRANDE AZ 85122-2612 US			

REMARKS

This receipt was generated by the automated BLM Collections and Billing System and is a paper representation of a portion of the official electronic record contained therein.

UNITED STATES  
DEPARTMENT OF THE INTERIOR  
BUREAU OF LAND MANAGEMENT

MAINTENANCE FEE WAIVER CERTIFICATION

FORM APPROVED  
OMB NO. 1004-0114  
Expires: August 31, 2013

SEE INSTRUCTIONS ON PAGE 2

477 AMC 364091


1. This small miner waiver is filed for the assessment year beginning on September 1, 2011 and ending on September 1, 2012.
2. The undersigned and all related parties owned ten or fewer mining claims, mill, or tunnel sites located and maintained on Federal lands in the United States of America on September 1, 2011.
3. The undersigned have performed the assessment work required by law for each mining claim listed prior to filing this waiver and understand that by filing this form, an affidavit of assessment work must be recorded by the December 30th following the filing of this waiver.
4. The undersigned understand that if the assessment work obligation has not yet come due under 30 U.S.C. 28 (for those claims in their first assessment year only), a notice of intent to hold reciting this condition must be recorded by the December 30th following the filing of this waiver.
5. The undersigned understand that mill and tunnel sites may also be listed upon this waiver and be waived from payment of the maintenance fee, and that a notice of intent to hold for these sites is required to be recorded by the December 30th immediately following the filing of this waiver.
6. The undersigned understand and acknowledge that pursuant to 43 U.S.C. 1212 and 18 U.S.C. 1001, the filing or recording of a false, fictitious, or fraudulent document with the Bureau of Land Management may result in a fine of up to \$250,000, a prison term not to exceed five years, or both.
7. The mining claims, mill or tunnel sites for which this waiver from payment of the maintenance fees is requested are:

CLAIM OR SITE NAME	BLM RECORDATION SERIAL NUMBER
1. Cactus Gold 4	✓ AMC 364096
2.	
3.	
4.	
5.	
6.	
7.	
8.	
9.	
10.	

The owner(s) (claimants) of the above mining claims and sites are:

Joseph M. Staats

(Owner's Name - Please Print)



(Owner's Signature)

509 E. Manor Dr.

(Street or P.O. Box)

Casa Grande

(City)

AZ

(State)

85122

(Zip Code)

(Owner's Name - Please Print)

(Owner's Signature)

(Street or P.O. Box)

(City)

(State)

(Zip Code)

(Owner's Name - Please Print)

(Owner's Signature)

(Street or P.O. Box)

(City)

(State)

(Zip Code)

(Continued on page 2)

PHOENIX, ARIZONA

2011 AUG 26 11:40

RECEIVED  
BLM AZ STATE OFFICE

ENTERED IN COMPUTER

85 9-6-11

(Owner's Name - Please Print)	(Owner's Signature)		
(Street or P.O. Box)	(City)	(State)	(Zip Code)
(Owner's Name - Please Print)	(Owner's Signature)		
(Street or P.O. Box)	(City)	(State)	(Zip Code)
(Owner's Name - Please Print)	(Owner's Signature)		
(Street or P.O. Box)	(City)	(State)	(Zip Code)
(Owner's Name - Please Print)	(Owner's Signature)		
(Street or P.O. Box)	(City)	(State)	(Zip Code)

Title 18 U.S.C. Section 1001 and Title 43 U.S.C. Section 1212 makes it a crime for any person knowingly and willfully to make to any department or agency of the United States any false, fictitious or fraudulent statements or representations as to any matter within its jurisdiction.

INSTRUCTIONS

1. This certification is made under the provisions of §1744 of Title 43 and § 28-28k of Title 30 of the United States Code, and the regulations thereunder (43 CFR Part 3830).
2. The claimant(s) must fill in the dates in paragraph 1 for the beginning and ending of the assessment year for which this waiver is sought.
3. The claimant(s) must fill in the date in paragraph 2 for the beginning of the assessment year for which this waiver is sought.
4. All claim and site names and Bureau of Land Management (BLM) serial numbers must be listed for the mining claims, mill sites, and tunnel sites for which the waiver is sought.
5. All owners of the mining claims, mill sites, and tunnel sites and their addresses must be given.
6. This waiver form must be signed by all the claimants or their designated agent, in original form. If an agent is designated, a notarized designation of agent, signed by all of the claimants with proper address given, must be submitted with this waiver.
7. This form must be filed no later than September 1st for the upcoming assessment year in the BLM State Office where the mining claims or sites are recorded, or the waiver cannot be granted by the BLM. (Example: To obtain a waiver for the assessment year 2012, which begins on September 1, 2011, you must qualify for and file for a waiver no later than September 1, 2011, in the proper BLM State Office.)
8. For all mining claims which require assessment work, you must record an affidavit of labor on or before the December 30th immediately following the filing of this waiver. For all other mining claims or sites waived, you must record a notice of intent to hold on or before the December 30th immediately following the filing of this waiver.
9. Mill and tunnel sites may also be listed upon this waiver and be waived from payment of the maintenance fee. A notice of intent to hold for these sites is required to be filed by the December 30th following the filing of this waiver.

FOR OFFICIAL USE ONLY

RECEIVED  
BLM STATE OFFICE  
PHOENIX, ARIZONA  
2011 AUG 25 4 11:40

When Recorded Return Document to:

JOSEPH STAATS  
509 E. MANOR DR.  
CASA GRANDE, AZ  
85122

Check here is this is a change of address.

Telephone: 520-836-3804

E-mail address: jstaats@AZIC.NET

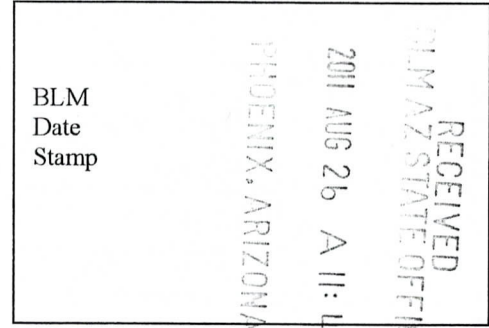
**AFFIDAVIT OF PERFORMANCE OF ANNUAL WORK**

1. State of Arizona, County of PINAL ss:

2. I (Name) Joseph M. Staats

3. Reside at (Address) 509 E. MANOR DR.

City CASA GRANDE County PINAL



State AZ Zip 85122 being duly sworn, depose and say that I am a citizen of the United States, more than eighteen years of age, and that all of the facts set forth in this affidavit, subject to the provisions and penalties of 18 U.S.C. 1001 pertaining to the filing of false, fictitious, or fraudulent statements with the United States, are true and correct according to the best of my knowledge, information and belief.

4. Owner's name and address (If not shown in Items 1-3 above). \_\_\_\_\_

5. That I am personally acquainted with the mining claim(s). The work and improvements were made by and at the expense of the owner(s) of said claim(s). Said contiguous group of claims, listed on this document, are situated in the

(optional) Mining District; \_\_\_\_\_ County, Arizona.

Line No.	AMC NUMBER	CLAIM/SITE NAME	COUNTY RECORDER DATA (If available)	TWP	RNG	SEC
1	364096	Cactus Gold 4	LA PAZ	5N	18W	13
2						
3						
4						
5						
6						

Form: MCF108

Revised Jan. 2006

Page 1 of 2

ENTERED IN COMPUTER

RE 9.6.11

RECEIVED  
 PINAL COUNTY STATE OFFICE  
 PHOENIX, ARIZONA  
 2011 AUG 26 A 11:40  
 BLM  
 Date  
 Stamp

7						
8						
9						
10						

6. That between the dates starting at 12 o'clock noon on September 1, 20 10 and ending at 12 o'clock noon on September 1, 20 11 at least \$ 500.00/100 dollars worth of work and improvements were done and performed upon said claim(s) or upon one or more of a contiguous group of claims for the benefit of all, wholly or partly outside of a contiguous group of claims for the benefit of all, not including the location work.

7. That the following persons were employed to perform the work and improvements described herein: Joseph Staats & Albert Staats, 509 E Manor Dr, Casa Grande, AZ

8. That the work and improvements performed were: REPAIRED CLAIM MARKERS, CLEARED DRAINAGE WASH, DRY DRAINING


9. Dated: 8/25/2011 Signature: Joseph M Staats

SUBSCRIBED AND SWORN TO before me, a Notary Public, this 25 day of AUG 20 11

By: Joseph M. Staats

Notary Public Sally Nicks

My Commission Expires 3-29-2013



Bureau of Land Management  
 Arizona State Office  
[www.az.blm.gov](http://www.az.blm.gov)

No. of Claims: 1 x \$10 = 10.00  
 Check No.: CASH Init. ESG  
 Receipt No.: 2416483  
 For BLM Use Only

**United States Department of the Interior**  
**Bureau of Land Management**  
 LANDS/RECREATION & PLANNING  
 ONE N CENTRAL AVE  
 PHOENIX, AZ 85004 -2203  
 Phone: 602-417-9200

Receipt

No: 2416483

<b>Transaction #:</b> 2491860	
<b>Date of Transaction:</b> 08/26/2011	
CUSTOMER:	
JOSEPH STAATS 509 E MANOR DR CASA GRANDE,AZ 85222-2612 US	

LINE #	QTY	DESCRIPTION	REMARKS	UNIT PRICE	TOTAL
1	1.00	LOCATABLE MINERALS / MINING CLAIMS-NOT NEW-UNADJUD,ONE AUTH NO. ONLY / MINING CLAIM MONEY RECEIVED CASES: AMC364096/\$10.00	2011 POL & 2012 WAIVER (1)	- n/a -	10.00
<b>TOTAL:</b>					<b>\$10.00</b>

PAYMENT INFORMATION			
1	AMOUNT:	10.00	POSTMARKED: N/A
	TYPE:	CASH	RECEIVED: 08/26/2011
	NAME:	STAATS, JOSEPH 509 E MANOR DR CASA GRANDE AZ 85222-2612 US	

REMARKS

This receipt was generated by the automated BLM Collections and Billing System and is a paper representation of a portion of the official electronic record contained therein.



UNITED STATES  
DEPARTMENT OF THE INTERIOR  
BUREAU OF LAND MANAGEMENT

AMC 364091  
364281

**CREDIT CARD PAYMENT**  
**For Mining Claim Maintenance Fee**

THIS IS A CHANGE OF ADDRESS

TELEPHONE SUBMISSION - ACCURACY OF THE BELOW INFORMATION IS THE RESPONSIBILITY OF THE CLAIMANT/OWNER

NEW

NAME June Pearson

ADDRESS PO Box 1026

CITY Sheridan STATE WY ZIP 82801

PHONE # 240 - 305-6133

Please update  
address.  
NCH

SEND RECEIPT TO  Above address  
 Other (include Name and Mailing Address):

\_\_\_\_\_  
\_\_\_\_\_  
\_\_\_\_\_

AMC NUMBER  
364286  
364091

CLAIM/SITE NAME  
Weaver's Gold 2  
Plamosa 1

2 # of Claim/Site  
x 140.00 Each  
\$ 280.00 Total Charged ADH (INITIALS)

RECEIPT # 2417696

DATE STAMP

RECEIVED  
BLM AZ STATE OFFICE  
2011 AUG 26 P 3:37  
PHOENIX, ARIZONA

\*\*\*\*\* FOR OFFICIAL USE ONLY \*\*\*\*\*

DATE \_\_\_\_\_ INITIALS \_\_\_\_\_ VERIFIED \_\_\_\_\_

**United States Department of the Interior**  
**Bureau of Land Management**  
 LANDS/RECREATION & PLANNING  
 ONE N CENTRAL AVE  
 PHOENIX, AZ 85004 -2203  
 Phone: 602-417-9200

Receipt

No: 2417696

<b>Transaction #:</b> 2493098	
<b>Date of Transaction:</b> 08/29/2011	
CUSTOMER:	
JUNE PEARSON PO BOX 1026 SHERIDAN, WY 82801-1026 US	

LINE #	QTY	DESCRIPTION	REMARKS	UNIT PRICE	TOTAL
1	1.00	LOCATABLE MINERALS / MINING CLAIMS-NOT NEW-UNADJUD, ONE AUTH NO. ONLY / MINING CLAIM MONEY RECEIVED CASES: AMC364286/\$280.00	MAINT FEE PYMNT (2) 2012	- n/a -	280.00
<b>TOTAL:</b>					<b>\$280.00</b>

PAYMENT INFORMATION				
NOTE: Items will appear on credit card statement as "Bureau of Land Mgmt CO".				
1	AMOUNT:	280.00	POSTMARKED:	N/A
	TYPE:	CREDIT CARD	RECEIVED:	08/29/2011
	NAME:	PEARSON, JUNE PO BOX 1026 SHERIDAN WY 82801-1026 US		
	CARD NO:	XXXXXXXXXXXX1143	AUTH CODE:	02957T
	NAME ON CARD:	JUNE PEARSON		
	EXPIRES:	10/2012		
	SIGNATURE:			

REMARKS

This receipt was generated by the automated BLM Collections and Billing System and is a paper representation of a portion of the official electronic record contained therein.

UNITED STATES  
DEPARTMENT OF THE INTERIOR  
BUREAU OF LAND MANAGEMENT

AMC 364091  
364281

**CREDIT CARD PAYMENT**  
**For Mining Claim Maintenance Fee**

THIS IS A CHANGE OF ADDRESS

TELEPHONE SUBMISSION - ACCURACY OF THE BELOW INFORMATION IS THE RESPONSIBILITY OF THE CLAIMANT/OWNER

NAME JUNE Pearson  
ADDRESS P.O. Box 864 ✓  
CITY Port Aransas STATE TX ZIP 78373  
PHONE # 240 - 305-6133 - 361-749-3224

SEND RECEIPT TO  Above address  
 Other (Include Name and Mailing Address):

ENTERED INTO COMPUTER

SEP 08 2010

AMC NUMBER

364091

364286

CLAIM/SITE NAME

Plomosa 1

Weavers gold

DATE STAMP

PHOENIX, ARIZONA

2010 AUG 24 A 9:58

RECEIVED  
BLM AZ STATE OFFICE

2 # of Claim/Site

x 140.00 Each

\$ 280.00 Total Charged Adl (INITIALS)

RECEIPT # 2198493

\*\*\*\*\* FOR OFFICIAL USE ONLY \*\*\*\*\*

DATE \_\_\_\_\_

INITIALS \_\_\_\_\_

VERIFIED \_\_\_\_\_

**United States Department of the Interior**  
**Bureau of Land Management**  
 LANDS/RECREATION & PLANNING  
 ONE N CENTRAL AVE  
 PHOENIX, AZ 85004 -2203  
 Phone:

Receipt

No: 2198493

<b>Transaction #:</b> 2268394		<b>ENTERED INTO COMPUTER</b> SEP 08 2010
<b>Date of Transaction:</b> 08/24/2010		
<b>CUSTOMER:</b>	JUNE PEARSON ✓ PO BOX 864 PORT ARANSAS, TX 78373-0864 US	

LINE #	QTY	DESCRIPTION	REMARKS	UNIT PRICE	TOTAL
1	1.00	LOCATABLE MINERALS / MINING CLAIMS-NOT NEW-UNADJUD, ONE AUTH NO. ONLY / MINING CLAIM MONEY RECEIVED CASES: AMC364091/\$280.00	MAINT FEE PYMNT (2) 2011	- n/a -	280.00
<b>TOTAL:</b>					<b>\$280.00</b>

PAYMENT INFORMATION					
NOTE: Items will appear on credit card statement as "Bureau of Land Mgmt CO".					
1	AMOUNT:	270.00	POSTMARKED:	N/A	
	TYPE:	CREDIT CARD	RECEIVED:	08/24/2010	
	NAME:	PEARSON, JUNE PO BOX 864 PORT ARANSAS TX 78373-0864 US			
	CARD NO:	XXXXXXXXXXXX1143	AUTH CODE:	02427P	
	NAME ON CARD:	JUNE PEARSON			
	EXPIRES:	10/2012			
	SIGNATURE:				
2	AMOUNT:	10.00	POSTMARKED:	N/A	
	TYPE:	CREDIT CARD	RECEIVED:	08/24/2010	
	NAME:	PEARSON, JUNE PO BOX 864 PORT ARANSAS TX 78373-0864 US			
	CARD NO:	XXXXXXXXXXXX1143	AUTH CODE:	02463P	
	NAME ON CARD:	JUNE PEARSON			
	EXPIRES:				

	EXPIRES: 10/2012
	SIGNATURE:

REMARKS

This receipt was generated by the automated BLM Collections and Billing System and is a paper representation of a portion of the official electronic record contained therein.

357 *ERG*

FORM APPROVED  
OMB NO. 1004-0114  
Expires: February 28, 2010

**MAINTENANCE FEE WAIVER CERTIFICATION**

SEE INSTRUCTIONS ON REVERSE

*Amc 364091*

1. This small miner waiver is filed for the assessment year beginning at noon on September 1, **2010** and ending at noon on September 1, **2011**.
2. The undersigned and all related parties owned ten or fewer mining claims, mill, or tunnel sites located and maintained on Federal lands in the United States of America on September 1, **2010**.
3. The undersigned have performed the assessment work **required by law** for each mining claim listed **prior to filing this waiver** and understand that by filing this form; an affidavit of assessment work **must** be recorded by the December 30th following the filing of this waiver.
4. The undersigned understand that if the assessment work obligation has not yet come due under 30 U.S.C. 28 (for those claims in their first assessment year only); a notice of intent to hold reciting this condition **must** be recorded by the December 30th following the filing of this waiver.
5. The undersigned understand that mill and tunnel sites may also be listed upon this waiver and be waived from payment of the maintenance fee; and that a notice of intent to hold for these sites is required to be recorded by the December 30th immediately following the filing of this waiver.
6. The undersigned understand and acknowledge that pursuant to 43 U.S.C. 1212 and 18 U.S.C. 1001; the filing or recording of a false, fictitious, or fraudulent document with the Bureau of Land Management may result in a fine of up to \$250,000, a prison term not to exceed five years, or both.
7. The mining claims, mill or tunnel sites for which this waiver from payment of the maintenance fees is requested are:

CLAIM OR SITE NAME	BLM RECORDATION SERIAL NUMBER
1. <b>Cactus Gold 4</b>	<input checked="" type="checkbox"/> <b>AMC 364096</b>
2.	
3.	
4.	
5.	
6.	
7.	
8.	
9.	
10.	

The owner(s)(claimants) of the above mining claims and sites are:

**Joseph M. Staats** ✓  
(Owner's Name - Please Print)

*Joseph M Staats*  
(Owner's Signature)

**509 E. Manor Dr.**  
(Street or P.O. Box)

**Casa Grande** **AZ** **85122**  
(City) (State) (Zip Code)

\_\_\_\_\_  
(Owner's Name - Please Print)

\_\_\_\_\_  
(Owner's Signature)

\_\_\_\_\_  
(Street or P.O. Box)

\_\_\_\_\_  
(City) (State) (Zip Code)

\_\_\_\_\_  
(Owner's Name - Please Print)

\_\_\_\_\_  
(Owner's Signature)

\_\_\_\_\_  
(Street or P.O. Box)

\_\_\_\_\_  
(City) (State) (Zip Code)

(Continued on page 2)

PHOENIX, ARIZONA

2010 AUG 23 10:52

RECEIVED BLM AZ STATE OFFICE

*9/14/2010 TS*

ENTERED INTO COMPUTER

(Owner's Name - Please Print)	(Owner's Signature)		
(Street or P.O. Box)	(City)	(State)	(Zip Code)
(Owner's Name - Please Print)	(Owner's Signature)		
(Street or P.O. Box)	(City)	(State)	(Zip Code)
(Owner's Name - Please Print)	(Owner's Signature)		
(Street or P.O. Box)	(City)	(State)	(Zip Code)
(Owner's Name - Please Print)	(Owner's Signature)		
(Street or P.O. Box)	(City)	(State)	(Zip Code)

**INSTRUCTIONS**

- |  |  |
|--|--|
| <ol style="list-style-type: none"> <li>1. This certification is made under the provisions of § 1744 of Title 43 and § 28-28k of Title 30 of the United States Code; and the regulations thereunder (43 CFR Part 3830).</li> <li>2. The claimant(s) <b>must</b> fill in the dates in paragraph 1 for the beginning and ending of the assessment year for which this waiver is sought.</li> <li>3. The claimant(s) <b>must</b> fill in the date in paragraph 2 for the beginning of the assessment year for which this waiver is sought.</li> <li>4. All claim and site names and Bureau of Land Management (BLM) serial numbers <b>must</b> be listed for the mining claims, mill sites, and tunnel sites for which the waiver is sought.</li> <li>5. All owners of the mining claims, mill sites, and tunnel sites and their addresses <b>must</b> be given.</li> <li>6. This waiver form <b>must</b> be signed by all the claimants or their designated agent, in original form. If an agent is designated, a notarized designation of agent, signed by all of the claimants with proper address given, <b>must</b> be submitted with this waiver.</li> </ol> | <ol style="list-style-type: none"> <li>7. This form <b>must</b> be filed no later than September 1st for the upcoming assessment year in the BLM State Office where the mining claims or sites are recorded, or the waiver cannot be granted by the BLM. (Example: to obtain a waiver for the assessment year 2000, which begins at noon on September 1, 1999, you <b>must</b> qualify for and file for a waiver no later than September 1, 1999, in the proper BLM State Office).</li> <li>8. For all mining claims which require assessment work, you <b>must</b> record an affidavit of labor on or before the December 30th immediately following the filing of this waiver. For all other mining claims or sites waived, you <b>must</b> record a notice of intent to hold on or before the December 30th immediately following the filing of this waiver.</li> <li>9. Mill and tunnel sites may also be listed upon this waiver and be waived from payment of the maintenance fee. A notice of intent to hold for these sites is required to be filed by the December 30th following the filing of this waiver.</li> </ol> |
|--|--|

**NOTICE/BURDEN HOURS STATEMENT**

The Privacy Act of 1974, *as amended*, and the regulation in 43 CFR 2.48(d) provide that you be furnished the following information in connection with the information required by this certification of waiver from rental fees.

**AUTHORITY:** 30 U.S.C. 28-28k; 43 U.S.C. 1201, 1457, 1740, and 1744; and 43 CFR 3830.

**PRINCIPLE PURPOSE:** This information is to be used to verify that the owner(s) (claimants) of a mining claim has complied with 30 U.S.C. 28f and is entitled to perform assessment work in lieu of paying the maintenance fee for the mining claims listed on this form.

**ROUTINE USE:** (1) Adjudication of the claimant(s) certification of waiver from paying the maintenance fee otherwise required by 30 U.S.C. 28f. (2) Disclosure may be made to appropriate Federal agencies when location is made within the agency's geographic area of responsibility. (3) Information from the record and/or the record will be transferred to the appropriate Federal, State, or local agency, or a member of the public in response to a specific request for pertinent information. (4) Information may also be provided to the Department of Justice or in a proceeding before a court or adjudicative body; or to Federal, State, local or foreign agencies when needed for enforcement of civil or criminal codes or applicable regulations concerning title rights upon the public land.

**EFFECT OF NOT PROVIDING INFORMATION:** Disclosure of this information is required by 30 U.S.C. 28f and 43 CFR Part 3830 for those qualified claimants wishing to take the small miner waiver allowed. Failure to supply the information required in this form to support the claimants certification of waiver from payment of the otherwise required maintenance fees will result in the waiver being disallowed and the mining claims subject to forfeiture by BLM under 30 U.S.C. 28i.

The Paperwork Reduction Act of 1995 requires us to inform you that:

This information is being collected to allow the BLM to determine if you qualify for a waiver from the payment of \$100 per mining claim or site maintenance fee established in 30 U.S.C. 28f and the implementing regulations at 43 CFR 3830. A response to this request is required in accordance with the statute to obtain your benefit.

BLM would like you to know that you do not have to respond to this, or any other, Federal agency-sponsored information collection unless it displays a currently valid OMB control number.

Public reporting burden for this form is estimated to average 20 minutes (.33 hours) per response, including time to review instructions, gathering and maintaining data, and completing and reviewing the form. Direct comments regarding this burden estimate, or any other aspect of this form, to the U.S. Department of the Interior, Bureau of Land Management, (1004-0114) Bureau Information Collection Clearance Officer (WO-630), Mail Stop 401 LS, 1849 C St., N.W., Washington, D.C. 20240.

FOR OFFICIAL USE ONLY

RECEIVED

BLMAZ STATE OFFICE

2010 AUG 23 A 10:53

PHOENIX ARIZONA

When Recorded Return Document to:

Joseph Staats  
509 E MANOR DR.  
CASA GRANDE, AZ  
85122

Check here if this is a change of address.

Telephone: 520-836-3804

E-mail address: jstaats@AZIC.NET

**AFFIDAVIT OF PERFORMANCE OF ANNUAL WORK**

1. State of Arizona, County of PINAL ss:

2. I (Name) Joseph M. Staats

3. Reside at (Address) 509 E. MANOR DR.

City CASA GRANDE County PINAL

RECEIVED  
BLM AZ STATE OFFICE  
2010 AUG 23 A 10:52  
PHOENIX, ARIZONA  
BLM  
Date  
Stamp

State AZ Zip 85122 being duly sworn, depose and say that I am a citizen of the United States, more than eighteen years of age, and that all of the facts set forth in this affidavit, subject to the provisions and penalties of 18 U.S.C. 1001 pertaining to the filing of false, fictitious, or fraudulent statements with the United States, are true and correct according to the best of my knowledge, information and belief.

4. Owner's name and address (If not shown in Items 1-3 above). \_\_\_\_\_

5. That I am personally acquainted with the mining claim(s). The work and improvements were made by and at the expense of the owner(s) of said claim(s). Said contiguous group of claims, listed on this document, are situated in the

\_\_\_\_\_ (optional) Mining District; \_\_\_\_\_ County, Arizona.

Line No.	AMC NUMBER	CLAIM/SITE NAME	COUNTY RECORDER DATA (If available)	TWP	RNG	SEC
1	364096	Cactus Gold 4	LA PAZ	5N	18W	13
2						
3						
4						
5						
6						



RECEIVED  
 PINAL STATE OFFICE  
 2010 AUG 23 A 10:52  
 PHOENIX, ARIZONA  
 BLM  
 Date  
 Stamp

7						
8						
9						
10						

6. That between the dates starting at 12 o'clock noon on September 1, 2009 and ending at 12 o'clock noon on September 1, 2010 at least \$ 500.00/100 dollars worth of work and improvements were done and performed upon said claim(s) or upon one or more of a contiguous group of claims for the benefit of all, wholly or partly outside of a contiguous group of claims for the benefit of all, not including the location work.

7. That the following persons were employed to perform the work and improvements described herein: Joseph Staat & Albert Staats, 509 E. Manor Dr., Casa Grande, AZ

8. That the work and improvements performed were: CLEARED DRAINAGE Wash, RESET CLAIM MARKERS, REPAIRED ROAD CROSSINGS, DRY PANING


9. Dated: 08/23/2010 Signature: Joseph M Staat

SUBSCRIBED AND SWORN TO before me, a Notary Public, this 23<sup>rd</sup> day of August 2010

By: Joseph M. Staats

Notary Public Sarah R. Timmin

My Commission Expires July 22, 2012



Bureau of Land Management  
 Arizona State Office  
[www.az.blm.gov](http://www.az.blm.gov)

No. of Claims: 1 x \$10 = 10.00  
 Check No.: CASH Init. ERC  
 Receipt No.: 2197106  
 For BLM Use Only

**United States Department of the Interior**  
**Bureau of Land Management**  
 LANDS/RECREATION & PLANNING  
 ONE N CENTRAL AVE  
 PHOENIX, AZ 85004 -2203  
 Phone:

Receipt

No: 2197106

<b>Transaction #:</b> 2266973	
<b>Date of Transaction:</b> 08/23/2010	
<b>CUSTOMER:</b>	JOSEPH STAATS 509 E MANOR DR CASA GRANDE, AZ 85222-2612 US

LINE #	QTY	DESCRIPTION	REMARKS	UNIT PRICE	TOTAL
1	1.00	LOCATABLE MINERALS / MINING CLAIMS- NOT NEW-UNADJUD, ONE AUTH NO. ONLY / MINING CLAIM MONEY RECEIVED CASES: AMC364096/\$10.00	WAIV & POL(1)	- n/a -	10.00
<b>TOTAL:</b>					<b>\$10.00</b>

PAYMENT INFORMATION					
1	AMOUNT:	10.00	POSTMARKED:	N/A	
	TYPE:	CASH	RECEIVED:	08/23/2010	
	NAME:	STAATS, JOSEPH 509 E MANOR DR CASA GRANDE AZ 85222-2612 US			

REMARKS

This receipt was generated by the automated BLM Collections and Billing System and is a paper representation of a portion of the official electronic record contained therein.

UNITED STATES  
DEPARTMENT OF THE INTERIOR  
BUREAU OF LAND MANAGEMENT

**CREDIT CARD PAYMENT**  
**For Mining Claim Maintenance Fee**

THIS IS A CHANGE OF ADDRESS

AMC 364091  
AMC 364281

TELEPHONE SUBMISSION - ACCURACY OF THE BELOW INFORMATION IS THE RESPONSIBILITY OF THE CLAIMANT/OWNER

NAME JUNE PEARSON  
ADDRESS PO BOX 864  
CITY PORT ARANSAS STATE TX ZIP 78373  
PHONE # 240 - 305 6133

SEND RECEIPT TO  Above address

Other (Include Name and Mailing Address):

AMC NUMBER

364286

364091

CLAIM/SITE NAME

WEAVERS GOLD 2

PLAMOSA 1

2

# of Claim/Site

x 140.00 Each

\$ 280 Total Charged/ gc (INITIALS)

RECEIPT #

2000550

DATE STAMP

PHOENIX, ARIZONA

2009 AUG 28 P 1:59

RECEIVED  
BLM AZ STATE OFFICE



\*\*\*\*\* FOR OFFICIAL USE ONLY \*\*\*\*\*

DATE \_\_\_\_\_

INITIALS \_\_\_\_\_

VERIFIED \_\_\_\_\_

**United States Department of the Interior**

**Bureau of Land Management**  
 BUSINESS & SUPPORT SVCS DIV  
 ONE N CENTRAL AVE SUITE 800  
 PHOENIX, AZ 85004 -4427  
 Phone: (602) 417-9200

Receipt

No: 2000550

<b>Transaction #:</b> 2065142	
<b>Date of Transaction:</b> 09/11/2009	
<b>CUSTOMER:</b>	JUNE PEARSON PO BOX 864 PORT ARANSAS, TX 78373-0864 US

LINE #	QTY	DESCRIPTION	REMARKS	UNIT PRICE	TOTAL
1	1.00	LOCATABLE MINERALS / MINING CLAIMS-NOT NEW-UNADJUD, ONE AUTH NO. ONLY / MINING CLAIM MONEY RECEIVED <b>CASES: AMC364286/\$280.00</b>	MAINT (2) 2010	- n/a -	280.00
<b>TOTAL:</b>					<b>\$280.00</b>

PAYMENT INFORMATION				
NOTE: Items will appear on credit card statement as "Bureau of Land Mgmt CO".				
1	AMOUNT:	280.00	POSTMARKED:	N/A
	TYPE:	CREDIT CARD	RECEIVED:	09/11/2009
	NAME:	PEARSON, JUNE PO BOX 864 PORT ARANSAS TX 78373-0864 US		
	CARD NO:	XXXXXXXXXXXX6786	AUTH CODE:	01186P
	NAME ON CARD:	JUNE PEARSON		
	EXPIRES:	10/2011		
	SIGNATURE:			

REMARKS

This receipt was generated by the automated BLM Collections and Billing System and is a paper representation of a portion of the official electronic record contained therein.

UNITED STATES  
DEPARTMENT OF THE INTERIOR  
BUREAU OF LAND MANAGEMENT

MAINTENANCE FEE WAIVER CERTIFICATION

233

FORM APPROVED  
OMB NO. 1004-0114  
Expires: February 28, 2010

*EEG*

*AMC 364091*

SEE INSTRUCTIONS ON PAGE 2

1. This small miner waiver is filed for the assessment year beginning at noon on September 1, 2009 and ending at noon on September 1, 2010
2. The undersigned and all related parties owned ten or fewer mining claims, mill, or tunnel sites located and maintained on Federal lands in the United States of America on September 1, 2009
3. The undersigned have performed the assessment work required by law for each mining claim listed prior to filing this waiver and understand that by filing this form; an affidavit of assessment work must be recorded by the December 30th following the filing of this waiver.
4. The undersigned understand that if the assessment work obligation has not yet come due under 30 U.S.C. 28 (for those claims in their first assessment year only); a notice of intent to hold reciting this condition must be recorded by the December 30th following the filing of this waiver.
5. The undersigned understand that mill and tunnel sites may also be listed upon this waiver and be waived from payment of the maintenance fee; and that a notice of intent to hold for these sites is required to be recorded by the December 30th immediately following the filing of this waiver.
6. The undersigned understand and acknowledge that pursuant to 43 U.S.C. 1212 and 18 U.S.C. 1001; the filing or recording of a false, fictitious, or fraudulent document with the Bureau of Land Management may result in a fine of up to \$250,000, a prison term not to exceed five years, or both.
7. The mining claims, mill or tunnel sites for which this waiver from payment of the maintenance fees is requested are:

CLAIM OR SITE NAME	BLM RECORDATION SERIAL NUMBER
1. Cactus Gold 4	AMC 364096
2.	
3.	
4.	
5.	
6.	
7.	
8.	
9.	
10.	

The owner(s) (claimants) of the above mining claims and sites are:

Joseph M. Staats

(Owner's Name - Please Print)

*Joseph M Staats*  
(Owner's Signature)

509 E. Manor Dr.

(Street or P.O. Box)

Casa Grande

AZ

85122

(City)

(State)

(Zip Code)

(Owner's Name - Please Print)

(Street or P.O. Box)

(City)

(State)

(Zip Code)

(Owner's Name - Please Print)

(Street or P.O. Box)

(City)

(State)

(Zip Code)

(Continued on page 2)

*9/24/09 JS*  
ENTERED INTO COMPUTER

PHOENIX, ARIZONA

10 AUG 25 P 12:01

RECEIVED  
BLM AZ STATE OFFICE

(Owner's Signature)

(Owner's Name - Please Print)

(Owner's Signature)

(Street or P.O. Box)

(City)

(State)

(Zip Code)

(Owner's Name - Please Print)

(Owner's Signature)

(Street or P.O. Box)

(City)

(State)

(Zip Code)

(Owner's Name - Please Print)

(Owner's Signature)

(Street or P.O. Box)

(City)

(State)

(Zip Code)

(Owner's Name - Please Print)

(Owner's Signature)

(Street or P.O. Box)

(City)

(State)

(Zip Code)

Title 18 U.S.C. Section 1001 and Title 43 U.S.C. Section 1212 makes it a crime for any person knowingly and willfully to make to any department or agency of the United States any false, fictitious or fraudulent statements or representations as to any matter within its jurisdiction.

INSTRUCTIONS

1. This certification is made under the provisions of §1744 of Title 43 and § 28-28k of Title 30 of the United States Code; and the regulations thereunder (43 CFR Part 3830).
2. The claimant(s) must fill in the dates in paragraph 1 for the beginning and ending of the assessment year for which this waiver is sought.
3. The claimant(s) must fill in the date in paragraph 2 for the beginning of the assessment year for which this waiver is sought.
4. All claim and site names and Bureau of Land Management (BLM) serial numbers must be listed for the mining claims, mill sites, and tunnel sites for which the waiver is sought.
5. All owners of the mining claims, mill sites, and tunnel sites and their addresses must be given.
6. This waiver form must be signed by all the claimants or their designated agent, in original form. If an agent is designated, a notarized designation of agent, signed by all of the claimants with proper address given, must be submitted with this waiver.
7. This form must be filed no later than September 1st for the upcoming assessment year in the BLM State Office where the mining claims or sites are recorded, or the waiver cannot be granted by the BLM. (Example: to obtain a waiver for the assessment year 2000, which begins at noon on September 1, 1999, you must qualify for and file for a waiver no later than September 1, 1999, in the proper BLM State Office).
8. For all mining claims which require assessment work, you must record an affidavit of labor on or before the December 30th immediately following the filing of this waiver. For all other mining claims or sites waived, you must record a notice of intent to hold on or before the December 30th immediately following the filing of this waiver.
9. Mill and tunnel sites may also be listed upon this waiver and be waived from payment of the maintenance fee. A notice of intent to hold for these sites is required to be filed by the December 30th following the filing of this waiver.

PHOENIX, ARIZONA

2009 AUG 25 12:01  
FOR OFFICIAL USE ONLY

RECEIVED  
BLMAZ STATE OFFICE

When Recorded Return Document to:

Joseph Staats  
509 E. MANOR DR.  
CASA GRANDE, AZ  
85122

Check here is this is a change of address.

Telephone: 520.836.3804

E-mail address: jstaats@AZIC.NET

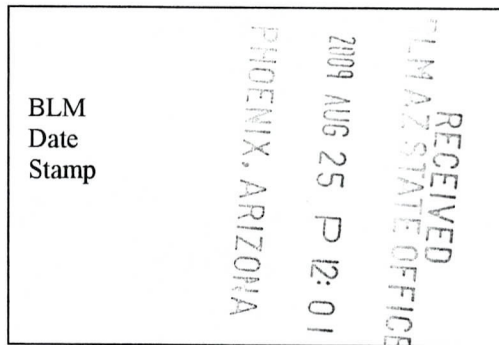
**AFFIDAVIT OF PERFORMANCE OF ANNUAL WORK**

1. State of Arizona, County of PINAL ss:

2. I (Name) Joseph M. Staats

3. Reside at (Address) 509 E. MANOR DR.

City CASA GRANDE County PINAL



State AZ Zip 85122 being duly sworn, depose and say that I am a citizen of the United States, more than eighteen years of age, and that all of the facts set forth in this affidavit, subject to the provisions and penalties of 18 U.S.C. 1001 pertaining to the filing of false, fictitious, or fraudulent statements with the United States, are true and correct according to the best of my knowledge, information and belief.

4. Owner's name and address (If not shown in Items 1-3 above). \_\_\_\_\_

5. That I am personally acquainted with the mining claim(s). The work and improvements were made by and at the expense of the owner(s) of said claim(s). Said contiguous group of claims, listed on this document, are situated in the

\_\_\_\_\_ (optional) Mining District; \_\_\_\_\_ County, Arizona.

Line No.	AMC NUMBER	CLAIM/SITE NAME	COUNTY RECORDER DATA (If available)	TWP	RNG	SEC
1	364096	Cactus Gold 4	LA PAZ	5N	18W	13
2						
3						
4						
5						
6						

9/24/09 T25  
ENTERED INTO COMPUTER

RECEIVED  
BLM AZ STATE OFFICE  
PHOENIX, ARIZONA  
2009 AUG 25 P 12:01

BLM  
Date  
Stamp

7					
8					
9					
10					

6. That between the dates starting at 12 o'clock noon on September 1, 20 08 and ending at 12 o'clock noon on September 1, 20 09 at least \$ 500.00/100 dollars worth of work and improvements were done and performed upon said claim(s) or upon one or more of a contiguous group of claims for the benefit of all, wholly or partly outside of a contiguous group of claims for the benefit of all, not including the location work.

7. That the following persons were employed to perform the work and improvements described herein: Joseph Staats & Albert Staats; 509 E. Manor Dr., Casa Grande, AZ

8. That the work and improvements performed were: REPAIRED ROAD CROSSINGS, CLEARED DRAINAGE WASHERS; DRY PAN IN WASHERS; RESET ONE CLAIM MARKER


9. Dated: 08/25/2009 Signature: Joseph M Staats

SUBSCRIBED AND SWORN TO before me, a Notary Public, this 25 day of Aug 2009

By: Joseph M. Staats

Notary Public Sally Nicks

My Commission Expires 3-29-13



Bureau of Land Management  
Arizona State Office  
[www.az.blm.gov](http://www.az.blm.gov)

No. of Claims: 1 x \$10 = 10.00  
 Check No.: CASH Init. ENC  
 Receipt No.: 1986563  
**For BLM Use Only**



**United States Department of the Interior**  
**Bureau of Land Management**  
 BUSINESS & SUPPORT SVCS DIV  
 ONE N CENTRAL AVE SUITE 800  
 PHOENIX, AZ 85004 -4427  
 Phone: (602) 417-9200

Receipt

No: 1986563

<b>Transaction #:</b> 2050720	
<b>Date of Transaction:</b> 08/25/2009	
<b>CUSTOMER:</b>	JOSEPH STAATS 509 E MANOR DR CASA GRANDE, AZ 85222-2612 US

LINE #	QTY	DESCRIPTION	REMARKS	UNIT PRICE	TOTAL
1	1.00	LOCATABLE MINERALS / MINING CLAIMS- NOT NEW-UNADJUD, ONE AUTH NO. ONLY / MINING CLAIM MONEY RECEIVED <b>CASES: AMC364096/\$10.00</b>	WAIV & POL (1)	- n/a -	10.00
<b>TOTAL:</b>					<b>\$10.00</b>

PAYMENT INFORMATION					
1	AMOUNT:	10.00	POSTMARKED:	N/A	
	TYPE:	CASH	RECEIVED:	08/25/2009	
	NAME:	STAATS, JOSEPH 509 E MANOR DR CASA GRANDE AZ 85222-2612 US			

REMARKS

This receipt was generated by the automated BLM Collections and Billing System and is a paper representation of a portion of the official electronic record contained therein.

AMC 364091

Form 3830-2  
(January 2004)

UNITED STATES DEPARTMENT OF THE INTERIOR  
BUREAU OF LAND MANAGEMENT

9/18

MAINTENANCE FEE WAIVER CERTIFICATION

SEE INSTRUCTIONS ON REVERSE

FORM APPROVED  
OMB NO. 1004-0114  
Expires: December 31, 2006


552

1. This small miner waiver is filed for the assessment year beginning at noon on September 1, 2008, and ending at noon on September 1, 2009.
2. The undersigned and all related parties owned ten or fewer mining claims, mill, or tunnel sites located and maintained on Federal lands in the United States of America on September 1, 2008.
3. The undersigned have performed the assessment work **required by law** for each mining claim listed **prior to filing this waiver** and understand that by filing this form; an affidavit of assessment work **must** be recorded by the December 30th following the filing of this waiver.
4. The undersigned understand that if the assessment work obligation has not yet come due under 30 U.S.C. 28 (for those claims in their first assessment year only); a notice of intent to hold reciting this condition **must** be recorded by the December 30th following the filing of this waiver.
5. The undersigned understand that mill and tunnel sites may also be listed upon this waiver and be waived from payment of the maintenance fee; and that a notice of intent to hold for these sites is required to be recorded by the December 30th immediately following the filing of this waiver.
6. The undersigned understand and acknowledge that pursuant to 43 U.S.C. 1212 and 18 U.S.C. 1001; the filing or recording of a false, fictitious, or fraudulent document with the Bureau of Land Management may result in a fine of up to \$250,000, a prison term not to exceed five years, or both.
7. The mining claims, mill or tunnel sites for which this waiver from payment of the maintenance fees is requested are:

CLAIM OR SITE NAME	BLM RECORDATION SERIAL NUMBER
1. AMC 364093 Cactus Gold 1	AMC 364093
2. AMC 364094 Cactus Gold 2	AMC 364094
3.	
4.	
5.	
6.	
7.	
8.	
9.	
10.	

The owner(s) (claimants) of the above mining claims and sites are:

Olin Reilly  
 (Owner's Name - Please Print)  
 Po Box 911  
 (Street or P.O. Box)  
 Albion CA 95410  
 (City) (State) (Zip Code)



(Owner's Signature)

(Owner's Name - Please Print)  
 (Street or P.O. Box)  
 (City) (State) (Zip Code)

(Owner's Signature)

(Owner's Name - Please Print)  
 (Street or P.O. Box)  
 (City) (State) (Zip Code)

(Owner's Signature)

(Continued on page 2)

RECEIVED  
 BLM AZ STATE OFFICE  
 PHOENIX, ARIZONA  
 2008 AUG 29 A 7:25

(Owner's Name - Please Print)	(Owner's Signature)		
(Street or P.O. Box)	(City)	(State)	(Zip Code)
(Owner's Name - Please Print)	(Owner's Signature)		
(Street or P.O. Box)	(City)	(State)	(Zip Code)
(Owner's Name - Please Print)	(Owner's Signature)		
(Street or P.O. Box)	(City)	(State)	(Zip Code)
(Owner's Name - Please Print)	(Owner's Signature)		
(Street or P.O. Box)	(City)	(State)	(Zip Code)

**INSTRUCTIONS**

1. This certification is made under the provisions of § 1744 of Title 43 and § 28-28k of Title 30 of the United States Code; and the regulations thereunder (43 CFR Part 3830).
2. The claimant(s) **must** fill in the dates in paragraph 1 for the beginning and ending of the assessment year for which this waiver is sought.
3. The claimant(s) **must** fill in the date in paragraph 2 for the beginning of the assessment year for which this waiver is sought.
4. All claim and site names and Bureau of Land Management (BLM) serial numbers **must** be listed for the mining claims, mill sites, and tunnel sites for which the waiver is sought.
5. All owners of the mining claims, mill sites, and tunnel sites and their addresses **must** be given.
6. This waiver form **must** be signed by all the claimants or their designated agent, in original form. If an agent is designated, a notarized designation of agent, signed by all of the claimants with proper address given, **must** be submitted with this waiver.
7. This form **must** be filed no later than September 1st for the upcoming assessment year in the BLM State Office where the mining claims or sites are recorded, or the waiver cannot be granted by the BLM. (Example: to obtain a waiver for the assessment year 2000, which begins at noon on September 1, 1999, you **must** qualify for and file for a waiver no later than September 1, 1999, in the proper BLM State Office).
8. For all mining claims which require assessment work, you **must** record an affidavit of labor on or before the December 30th immediately following the filing of this waiver. For all other mining claims or sites waived, you must record a notice of intent to hold on or before the December 30th immediately following the filing of this waiver.
9. Mill and tunnel sites may also be listed upon this waiver and be waived from payment of the maintenance fee. A notice of intent to hold for these sites is required to be filed by the December 30th following the filing of this waiver.

**NOTICE/BURDEN HOURS STATEMENT**

The Privacy Act of 1974, *as amended*, and the regulation in 43 CFR 2.48(d) provide that you be furnished the following information in connection with the information required by this certification of waiver from rental fees.

**AUTHORITY:** 30 U.S.C. 28-28k; 43 U.S.C. 1201, 1457, 1740, and 1744; and 43 CFR 3830.

**PRINCIPLE PURPOSE:** This information is to be used to verify that the owner(s) (claimants) of a mining claim has complied with 30 U.S.C. 28f and is entitled to perform assessment work in lieu of paying the maintenance fee for the mining claims listed on this form.

**ROUTINE USE:** (1) Adjudication of the claimant(s) certification of waiver from paying the maintenance fee otherwise required by 30 U.S.C. 28f. (2) Disclosure may be made to appropriate Federal agencies when location is made within the agency's geographic area of responsibility. (3) Information from the record and/or the record will be transferred to the appropriate Federal, State, or local agency, or a member of the public in response to a specific request for pertinent information. (4) Information may also be provided to the Department of Justice or in a proceeding before a court or adjudicative body; or to Federal, State, local or foreign agencies when needed for enforcement of civil or criminal codes or applicable regulations concerning title rights upon the public land.

**EFFECT OF NOT PROVIDING INFORMATION:** Disclosure of this information is required by 30 U.S.C. 28f and 43 CFR Part 3830 for those qualified claimants wishing to take the small miner waiver allowed. Failure to supply the information required in this form to support the claimants certification of waiver from payment of the otherwise required maintenance fees will result in the waiver being disallowed and the mining claims subject to forfeiture by BLM under 30 U.S.C. 28i.

The Paperwork Reduction Act of 1995 requires us to inform you that:

This information is being collected to allow the BLM to determine if you qualify for a waiver from the payment of \$100 per mining claim or site maintenance fee established in 30 U.S.C. 28f and the implementing regulations at 43 CFR 3830. A response to this request is required in accordance with the statute to obtain your benefit.

BLM would like you to know that you do not have to respond to this, or any other, Federal agency-sponsored information collection unless it displays a currently valid OMB control number.

Public reporting burden for this form is estimated to average 8 minutes (0.133 hours) per response, including time to review instructions, gathering and maintaining data, and completing and reviewing the form. Direct comments regarding this burden estimate, or any other aspect of this form, to the U.S. Department of the Interior, Bureau of Land Management, (1004-0114) Bureau Information Collection Clearance Officer (WO-630), Mail Stop 401 LS, 1849 C St., N.W., Washington, D.C. 20240.

**FOR OFFICIAL USE ONLY**


RECEIVED  
BLM AZ STATE OFFICE  
2009 AUG 29 A 7: 25  
PHOENIX, ARIZONA

(Form 3830-2, page 2)

Return Document to:

Odin Reilly  
Po Box 911  
Albion CA 95410

Telephone: 707 937 7038



**SELECT ONLY ONE:**

- AFFIDAVIT OF PERFORMANCE OF ANNUAL WORK.** Also fill in Items 2 through 10 on the reverse side of this document.
- NOTICE OF INTENTION TO HOLD.** I intend to hold the claims(s)/site(s) listed below for the calendar year 20\_\_\_\_. Also fill in Item 1 on the reverse side of this document.

Line No.	AMC NUMBER	CLAIM/SITE NAME	TWP	RNG	SEC
1	364093	Cactus Gold 1	5N	18W	12
2	364094	Cactus Gold 2	5N	18W	12
3					
4					
5					
6					
7					
8					
9					
10					

BLM requires a \$5 nonrefundable service charge for each mining claim, mill site or tunnel site payable on or before December 30<sup>th</sup> (not the 31<sup>st</sup>). Mail to:

**Bureau of Land Management**  
222 North Central Avenue  
Phoenix, Arizona 85004-2203  
602-417-9200  
www.az.blm.gov

**FOR BLM USE ONLY**

No of Claims: 2 x \$5 = 10.00  
 Payment Type: MO Init: SRB  
 Receipt No: 1777013 Phone Submission \_\_\_\_\_  
 Date Entered Into Computer \_\_\_\_\_  
 Initials: \_\_\_\_\_ Verified: \_\_\_\_\_

FORM APPROVED  
OMB NO. 1004-0114  
Expires: December 31, 2006

AZ-3850-1  
(September 2004)

If a waiver is filed then evidence of Annual Assessment Work or a Notice of Intention to Hold (NOI) must be filed each calendar year following the calendar year in which the claim/site was located.

1. Reasons for filing Notice of Intention to Hold:

- Mill site or tunnel site
- BLM has deferred assessment work (attach copy of decision granting deferment, or pending petition for deferment including date petition was filed)
- An NOI is required by December 30<sup>th</sup> immediately following the filing of a waiver if no assessment work is due.

2. State of Arizona, County of La Paz ss: \_\_\_\_\_

3. I, (Name) Odin Reilly

4. Reside at (Address) Po Box 911

City Albion County CA State 9540 Zip CA being duly sworn, depose and say that I am a citizen of the United States, more than eighteen years of age, that all of the facts set forth in this affidavit / notice, subject to the provisions and penalties of 18 U.S.C. 1001 pertaining to the filing of false, fictitious, or fraudulent statements with the United States, are true and correct according to the best of my knowledge, information and belief.

5. Owner's name and address (If not shown in Items 1-3 above). \_\_\_\_\_

6. That I am personally acquainted with the mining claim(s). The work and improvements were made by and at the expense of the owner(s) of said claim(s). Said contiguous group of claims, listed on the reverse side of this document, are situated in the Quartzite Mining District, La Paz County, Arizona.

7. That between the dates starting at 12 o'clock noon on September 1, 2007 and ending at 12 o'clock noon on September 1, 2008 at least \$150 dollars worth of work and improvements were done and performed upon said claim(s) or upon one or more of a contiguous group of claims for the benefit of all, wholly or partly outside of a contiguous group of claims for the benefit of all, not including the location work.

8. That the following persons were employed to perform the work and improvements described herein: Odin Reilly

9. That the work and improvements performed were: Hand dug Dry Panned metal detector prospecting

10. Date: Aug 26 2008 Signature: [Signature]

SUBSCRIBED AND SWORN TO before me, a Notary Public, this 26<sup>th</sup> day of August 2008

By: Bonni Mallory

Notary Public Bonni Mallory

MY COMMISSION EXPIRES 11-1-09



PRIVACY ACT STATEMENT - This information is being collected pursuant to 30 U.S.C. 28, 43 CFR 3833.2, and ARS 27-208, in compliance with the laws of the USDI, Bureau of Land Management, and the State of Arizona. The purpose of this collection is to facilitate processing of claims or applications. This form is covered by Privacy Act Notice #INTERIOR/LLM-32 and is subject to the routine uses stated in that notice. Privacy Act Notice #INTERIOR/LLM-32 is available at the BLM Arizona State Office. This form may be locally reproduced.

**United States Department of the Interior**

**Bureau of Land Management**  
 BUSINESS & SUPPORT SVCS DIV  
 ONE N CENTRAL AVE SUITE 800  
 PHOENIX, AZ 85004 -4427  
 Phone: (602) 417-9200

Receipt

No:

1777013

<b>Transaction #:</b> 1834849	
<b>Date of Transaction:</b> 09/02/2008	
<b>CUSTOMER:</b>	ODIN REILLY PO BOX 911 ALBION,CA 95410

LINE #	QTY	DESCRIPTION	REMARKS	UNIT PRICE	TOTAL
1	1.00	LOCATABLE MINERALS / MINING CLAIMS-NOT NEW-UNADJUD,ONE AUTH NO. ONLY / MINING CLAIM MONEY RECEIVED (455) CASES: AMC364093/\$20.00	POL/WAIVER	- n/a -	20.00
<b>TOTAL:</b>					<b>\$20.00</b>

PAYMENT INFORMATION					
1	AMOUNT:	\$20.00	POSTMARKED:	8/27/08 0:00	
	TYPE:	CHECK	RECEIVED:	08/29/2008	
	CHECK NO:	93563368457			
	NAME:	REILLY, ODIN PO BOX 911 ALBION CA 95410			

<b>REMARKS</b>

This receipt was generated by the automated BLM Collections and Billing System and is a paper representation of a portion of the official electronic record contained therein.

11/5C

FORM APPROVED  
OMB NO. 1004-0114  
Expires: February 28, 2010

**MAINTENANCE FEE WAIVER CERTIFICATION**

**SEE INSTRUCTIONS ON REVERSE**

AMC 364091

377

1. This small miner waiver is filed for the assessment year beginning at noon on September 1, **2008**, and ending at noon on September 1, **2009**.
2. The undersigned and all related parties owned ten or fewer mining claims, mill, or tunnel sites located and maintained on Federal lands in the United States of America on September 1, **2008**.
3. The undersigned have performed the assessment work **required by law** for each mining claim listed **prior to filing this waiver** and understand that by filing this form; an affidavit of assessment work **must** be recorded by the December 30th following the filing of **this** waiver.
4. The undersigned understand that if the assessment work obligation has not yet come due under 30 U.S.C. 28 (for those claims in their first assessment year only); a notice of intent to hold reciting this condition **must** be recorded by the December 30th following the filing of this waiver.
5. The undersigned understand that mill and tunnel sites may also be listed upon this waiver and be waived from payment of the maintenance fee; and that a notice of intent to hold for these sites is required to be recorded by the December 30th immediately following the filing of this waiver.
6. The undersigned understand and acknowledge that pursuant to 43 U.S.C. 1212 and 18 U.S.C. 1001; the filing or recording of a false, fictitious, or fraudulent document with the Bureau of Land Management may result in a fine of up to \$250,000, a prison term not to exceed five years, or both.
7. The mining claims, mill or tunnel sites for which this waiver from payment of the maintenance fees is requested are:

CLAIM OR SITE NAME	BLM RECORDATION SERIAL NUMBER
1. <b>Cactus Gold 4</b>	<b>AMC 364096</b>
2.	
3.	
4.	
5.	
6.	
7.	
8.	
9.	
10.	

The owner(s) (claimants) of the above mining claims and sites are:

Joseph M. Staats ✓  
(Owner's Name - Please Print)

Joseph M Staats 08/21/2008  
(Owner's Signature)

509 E. Manor Dr.  
(Street or P.O. Box)

Casa Grande      AZ      85222  
(City)                      (State)                      (Zip Code)

\_\_\_\_\_  
(Owner's Name - Please Print)

\_\_\_\_\_  
(Owner's Signature)

\_\_\_\_\_  
(Street or P.O. Box)

\_\_\_\_\_  
(City)                      (State)                      (Zip Code)

\_\_\_\_\_  
(Owner's Name - Please Print)

\_\_\_\_\_  
(Owner's Signature)

\_\_\_\_\_  
(Street or P.O. Box)

\_\_\_\_\_  
(City)                      (State)                      (Zip Code)

ENTERED IN COMPUTER

R2 9/18/01

(Owner's Name - Please Print)	(Owner's Signature)		
(Street or P.O. Box)	(City)	(State)	(Zip Code)
(Owner's Name - Please Print)	(Owner's Signature)		
(Street or P.O. Box)	(City)	(State)	(Zip Code)
(Owner's Name - Please Print)	(Owner's Signature)		
(Street or P.O. Box)	(City)	(State)	(Zip Code)
(Owner's Name - Please Print)	(Owner's Signature)		
(Street or P.O. Box)	(City)	(State)	(Zip Code)

**INSTRUCTIONS**

1. This certification is made under the provisions of § 1744 of Title 43 and § 28-28k of Title 30 of the United States Code; and the regulations thereunder (43 CFR Part 3830).
2. The claimant(s) **must** fill in the dates in paragraph 1 for the beginning and ending of the assessment year for which this waiver is sought.
3. The claimant(s) **must** fill in the date in paragraph 2 for the beginning of the assessment year for which this waiver is sought.
4. All claim and site names and Bureau of Land Management (BLM) serial numbers **must** be listed for the mining claims, mill sites, and tunnel sites for which the waiver is sought.
5. All owners of the mining claims, mill sites, and tunnel sites and their addresses **must** be given.
6. This waiver form **must** be signed by all the claimants or their designated agent, in original form. If an agent is designated, a notarized designation of agent, signed by all of the claimants with proper address given, **must** be submitted with this waiver.
7. This form **must** be filed no later than September 1st for the upcoming assessment year in the BLM State Office where the mining claims or sites are recorded, or the waiver cannot be granted by the BLM. (Example: to obtain a waiver for the assessment year 2000, which begins at noon on September 1, 1999, you **must** qualify for and file for a waiver no later than September 1, 1999, in the proper BLM State Office).
8. For all mining claims which require assessment work, you **must** record an affidavit of labor on or before the December 30th immediately following the filing of this waiver. For all other mining claims or sites waived, you must record a notice of intent to hold on or before the December 30th immediately following the filing of this waiver.
9. Mill and tunnel sites may also be listed upon this waiver and be waived from payment of the maintenance fee. A notice of intent to hold for these sites is required to be filed by the December 30th following the filing of this waiver.

**NOTICE/BURDEN HOURS STATEMENT**

The Privacy Act of 1974, *as amended*, and the regulation in 43 CFR 2.48(d) provide that you be furnished the following information in connection with the information required by this certification of waiver from rental fees.

**AUTHORITY:** 30 U.S.C. 28-28k; 43 U.S.C. 1201, 1457, 1740, and 1744; and 43 CFR 3830.

**PRINCIPLE PURPOSE:** This information is to be used to verify that the owner(s) (claimants) of a mining claim has complied with 30 U.S.C. 28f and is entitled to perform assessment work in lieu of paying the maintenance fee for the mining claims listed on this form.

**ROUTINE USE:** (1) Adjudication of the claimant(s) certification of waiver from paying the maintenance fee otherwise required by 30 U.S.C. 28f. (2) Disclosure may be made to appropriate Federal agencies when location is made within the agency's geographic area of responsibility. (3) Information from the record and/or the record will be transferred to the appropriate Federal, State, or local agency, or a member of the public in response to a specific request for pertinent information. (4) Information may also be provided to the Department of Justice or in a proceeding before a court or adjudicative body; or to Federal, State, local or foreign agencies when needed for enforcement of civil or criminal codes or applicable regulations concerning title rights upon the public land.

**EFFECT OF NOT PROVIDING INFORMATION:** Disclosure of this information is required by 30 U.S.C. 28f and 43 CFR Part 3830 for those qualified claimants wishing to take the small miner waiver allowed. Failure to supply the information required in this form to support the claimants certification of waiver from payment of the otherwise required maintenance fees will result in the waiver being disallowed and the mining claims subject to forfeiture by BLM under 30 U.S.C. 28i.

The Paperwork Reduction Act of 1995 requires us to inform you that:

This information is being collected to allow the BLM to determine if you qualify for a waiver from the payment of \$100 per mining claim or site maintenance fee established in 30 U.S.C. 28f and the implementing regulations at 43 CFR 3830. A response to this request is required in accordance with the statute to obtain your benefit.

BLM would like you to know that you do not have to respond to this, or any other, Federal agency-sponsored information collection unless it displays a currently valid OMB control number.

Public reporting burden for this form is estimated to average 20 minutes (.33 hours) per response, including time to review instructions, gathering and maintaining data, and completing and reviewing the form. Direct comments regarding this burden estimate, or any other aspect of this form, to the U.S. Department of the Interior, Bureau of Land Management, (1004-0114) Bureau Information Collection Clearance Officer (WO-630), Mail Stop 401 LS, 1849 C St., N.W., Washington, D.C. 20240.

PHOENIX, ARIZONA

FOR OFFICIAL USE ONLY

2008 AUG 25 A 10:12

RECEIVED

BLMAZ STATE OFFICE



When Recorded Return Document to:

Joseph M. Staats  
509 E. MANOR DR.  
CASA GRANDE, AZ  
85222

Check here if this is a change of address.

Telephone: (520) 836-3804

E-mail address: jstaats@AZIC.NET

**AFFIDAVIT OF PERFORMANCE OF ANNUAL WORK**

1. State of Arizona, County of PIVAL ss:

2. I (Name) Joseph M. Staats

3. Reside at (Address) 509 E. MANOR DR.

City CASA GRANDE County PIVAL

RECEIVED  
BLM AZ STATE OFFICE  
2008 AUG 25 A 10:12  
PHOENIX, ARIZONA  
BLM  
Date  
Stamp

State AZ Zip 85222 being duly sworn, depose and say that I am a citizen of the United States, more than eighteen years of age, and that all of the facts set forth in this affidavit, subject to the provisions and penalties of 18 U.S.C. 1001 pertaining to the filing of false, fictitious, or fraudulent statements with the United States, are true and correct according to the best of my knowledge, information and belief.

4. Owner's name and address (If not shown in Items 1-3 above). \_\_\_\_\_

5. That I am personally acquainted with the mining claim(s). The work and improvements were made by and at the expense of the owner(s) of said claim(s). Said contiguous group of claims, listed on this document, are situated in the

\_\_\_\_\_ (optional) Mining District; \_\_\_\_\_ County, Arizona.

Line No.	AMC NUMBER	CLAIM/SITE NAME	COUNTY RECORDER DATA (If available)	TWP	RNG	SEC
1	364096	Cactus Gold 4	LA PAZ	5N	18W	13
2						
3						
4						
5						
6						

RECEIVED  
BLM AZ STATE OFFICE  
2008 AUG 25 A 10:12  
PHOENIX, ARIZONA  
BLM  
Date  
Stamp

7						
8						
9						
10						

6. That between the dates starting at 12 o'clock noon on September 1, 20 07 and ending at 12 o'clock noon on September 1, 20 08 at least \$ 500.00/100 dollars worth of work and improvements were done and performed upon said claim(s) or upon one or more of a contiguous group of claims for the benefit of all, wholly or partly outside of a contiguous group of claims for the benefit of all, not including the location work.

7. That the following persons were employed to perform the work and improvements described herein: Joseph Staats & Albert Staats, 509 & 513 E. Maraz Dr. Casa Grande, AZ

8. That the work and improvements performed were: CLEARED DRAINAGE WASHES; RESET CLAIM CORNER MARKERS; REPAIRED WASHED OUT ROAD CROSSING, ACROSS WASHES


9. Dated: 08/22/2008 Signature: Joseph M Staats

SUBSCRIBED AND SWORN TO before me, a Notary Public, this 22nd day of August 20 08

By: Joseph M STAATS

Notary Public Sarah R Jimin

My Commission Expires July 22, 2012



Bureau of Land Management  
Arizona State Office  
[www.az.blm.gov](http://www.az.blm.gov)

No. of Claims: 1 x \$10 = 10.00  
Check No.: CASH Init. SC  
Receipt No.: 1769460  
For BLM Use Only

**United States Department of the Interior**  
**Bureau of Land Management**  
 BUSINESS & SUPPORT SVCS DIV  
 ONE N CENTRAL AVE SUITE 800  
 PHOENIX, AZ 85004 -4427  
 Phone: (602) 417-9200

Receipt

No: 1769460

<b>Transaction #:</b> 1827137	
<b>Date of Transaction:</b> 08/25/2008	
<b>CUSTOMER:</b>	JOSEPH STAATS 509 E MANOR DR CASA GRANDE, AZ 85222

LINE #	QTY	DESCRIPTION	REMARKS	UNIT PRICE	TOTAL
1	1.00	LOCATABLE MINERALS / MINING CLAIMS-NOT NEW-UNADJUD, ONE AUTH NO. ONLY / MINING CLAIM MONEY RECEIVED (455) CASES: AMC364096/\$10.00	POLWAVIER (1)	- n/a -	10.00
<b>TOTAL:</b>					<b>\$10.00</b>

PAYMENT INFORMATION					
1	AMOUNT:	\$10.00	POSTMARKED:	N/A	
	TYPE:	CASH	RECEIVED:	08/25/2008	
	NAME:	STAATS, JOSEPH 509 E MANOR DR CASA GRANDE AZ 85222			

REMARKS

This receipt was generated by the automated BLM Collections and Billing System and is a paper representation of a portion of the official electronic record contained therein.

AMC 364281  
AMC 364091

UNITED STATES  
DEPARTMENT OF THE INTERIOR  
BUREAU OF LAND MANAGEMENT

CREDIT CARD PAYMENT  
FOR MINING CLAIM MAINTENANCE FEE

NAME June Pearson

ADDRESS PO 864

CITY Port Aransas STATE TX ZIP 78373

PHONE # (240) 305-6133

SEND RECEIPT TO ABOVE ADDRESS   
SEND RECEIPT TO: \_\_\_\_\_

AMC NUMBER

364286

364091

CLAIM/SITE NAME

Weavers Gold 2

Plamasa 1

DATE STAMP

PHOENIX, ARIZONA  
2008 AUG 29 A 8:56  
RECEIVED  
BLM AZ STATE OFFICE

TELEPHONE SUBMISSION - ACCURACY OF THE ABOVE INFORMATION  
IS THE RESPONSIBILITY OF THE CLAIMANT/OWNER

FOR OFFICIAL USE ONLY

DATE \_\_\_\_\_ INITIALS \_\_\_\_\_ VERIFIED \_\_\_\_\_  
COUNT 2 \$ 250.00 INITIALS EC

ENTERED INTO COMPUTER  
SEP 12 '08 TS

**United States Department of the Interior**  
**Bureau of Land Management**  
 BUSINESS & SUPPORT SVCS DIV  
 ONE N CENTRAL AVE SUITE 800  
 PHOENIX, AZ 85004 -4427  
 Phone: (602) 417-9200

Receipt

No: 1774917

<b>Transaction #:</b> 1832681	
<b>Date of Transaction:</b> 08/29/2008	
<b>CUSTOMER:</b>	JUNE PEARSON PO BOX 864 PORT ARANSAS, TX 78373

LINE #	QTY	DESCRIPTION	REMARKS	UNIT PRICE	TOTAL
1	1.00	LOCATABLE MINERALS / MINING CLAIMS-NOT NEW-UNADJUD, ONE AUTH NO. ONLY / MINING CLAIM MONEY RECEIVED (455) CASES: AMC364286/\$250.00	2009 MAINT (2)	- n/a -	250.00
<b>TOTAL:</b>					<b>\$250.00</b>

PAYMENT INFORMATION			
<b>NOTE:</b> Items will appear on credit card statement as "Bureau of Land Mgmt CO".			
1	<b>AMOUNT:</b>	\$250.00	<b>POSTMARKED:</b> N/A
	<b>TYPE:</b>	CREDIT CARD	<b>RECEIVED:</b> 08/29/2008
	<b>NAME:</b>	PEARSON, JUNE PO BOX 864 PORT ARANSAS TX 78373	
	<b>CARD NO:</b>	XXXXXXXXXX6369	<b>AUTH CODE:</b> 01541B
	<b>NAME ON CARD:</b>	JUNE PEARSON	
	<b>EXPIRES:</b>	10/31/2010	
	<b>SIGNATURE:</b>		

REMARKS
---------

AMC364091

Return Document to:

Joseph M. Staats  
509 E. Minor Dr.  
Casa Grande, AZ 85222

Telephone: (520)836-3804

RECEIVED  
BLM STATE OFFICE  
2007 NOV 30 A 11:33  
PHOENIX, ARIZONA  
BLM DATE STAMP

**SELECT ONLY ONE:**

**AFFIDAVIT OF PERFORMANCE OF ANNUAL WORK.** Also fill in Items 2 through 10 on the reverse side of this document.

**NOTICE OF INTENTION TO HOLD.** I intend to hold the claims(s)/site(s) listed below for the calendar year 20\_\_.  
Also fill in Item 1 on the reverse side of this document.

Line No.	AMC NUMBER	CLAIM/SITE NAME	TWP	RNG	SEC
1	AMC364096	Cactus Gold 4	5N	18W	13
2					
3					
4					
5					
6					
7					
8					
9					
10					

BLM requires a \$5 nonrefundable service charge for each mining claim, mill site or tunnel site payable on or before December 30<sup>th</sup> (not the 31<sup>st</sup>). Mail to:

Bureau of Land Management  
222 North Central Avenue  
Phoenix, Arizona 85004-2203  
602-417-9200  
www.az.blm.gov

**FOR BLM USE ONLY**

No of Claims: 1 x \$5 = 5.00

Payment Type: \_\_\_\_\_ Init: JS

Receipt No: \_\_\_\_\_ Phone Submission \_\_\_\_\_

-----  
Date Entered into Computer \_\_\_\_\_

Initials: \_\_\_\_\_ Verified: \_\_\_\_\_

FORM APPROVED  
OMB NO. 1004-0114  
Expires: December 31, 2006

AZ-3850-1  
(September 2004)

RS 12/5/07

ENTERED IN COMPUTER

If a waiver is filed then evidence of Annual Assessment Work or a Notice of Intention to Hold (NOI) must be filed each calendar year following the calendar year in which the claim/site was located.

1. Reasons for filing Notice of Intention to Hold:

- Mill site or tunnel site
- BLM has deferred assessment work (attach copy of decision granting deferment, or pending petition for deferment including date petition was filed)
- An NOI is required by December 30<sup>th</sup> immediately following the filing of a waiver if no assessment work is due.

2. State of Arizona, County of LA PAZ ss: \_\_\_\_\_

3. I, (Name) Joseph M Staats

4. Reside at (Address) 509 E. MANOR DR

City CASA GRANDE, County PINAL, State AZ Zip 85222 being duly sworn,

depose and say that I am a citizen of the United States, more than eighteen years of age, that all of the facts set forth in this affidavit / notice, subject to the provisions and penalties of 18 U.S.C. 1001 pertaining to the filing of false, fictitious, or fraudulent statements with the United States, are true and correct according to the best of my knowledge, information and belief.

5. Owner's name and address (if not shown in Items 1-3 above). \_\_\_\_\_

6. That I am personally acquainted with the mining claim(s). The work and improvements were made by and at the expense of the owner(s) of said claim(s). Said contiguous group of claims, listed on the reverse side of this document, are situated in the QUARTZITE Mining District, LA PAZ County, Arizona.

7. That between the dates starting at 12 o'clock noon on September 1, 2006 and ending at 12 o'clock noon on September 1, 2007 at least \$200.00 dollars worth of work and improvements were done and performed upon said claim(s) or upon one or more of a contiguous group of claims for the benefit of all, wholly or partly outside of a contiguous group of claims for the benefit of all, not including the location work.

8. That the following persons were employed to perform the work and improvements described herein: Joseph M Staats  
Albert W. Staats

9. That the work and improvements performed were: CLARED DRAINAGE WASHES,  
GRADED ROAD, DRY PAN (10 days), RESET ONE CLAIM CORNER  
MARKER.

10. Date: 12/30/2007 Signature: Joseph M Staats


SUBSCRIBED AND SWORN TO before me, a Notary Public, this 30 day of November 2007

By: [Signature] By: Joseph M Staats

Notary Public Christie Rhoden

MY COMMISSION EXPIRES 9/07/10

PRIVACY ACT STATEMENT - This information is being collected pursuant to 30 U.S.C. 28, 43 CFR 3833.2, and ARS 27-208, in compliance with the laws of the USDI, Bureau of Land Management, and the State of Arizona. The purpose of this collection is to facilitate processing of claims or applications. This form is covered by Privacy Act Notice #INTERIOR/LLM-32 and is subject to the routine uses stated in that notice. Privacy Act Notice #INTERIOR/LLM-32 is available at the BLM Arizona State Office. This form may be locally reproduced.



United States Department of the Interior  
 Bureau of Land Management  
 BUSINESS & SUPPORT SVCS DIV  
 ONE N CENTRAL AVE SUITE 800  
 PHOENIX, AZ 85004 -4427  
 Phone: (602) 417-9200

Receipt

No: 1611491

<b>Transaction #:</b> 1664245	
<b>Date of Transaction:</b> 11/30/2007	
<b>CUSTOMER:</b>	JOSEPH STAATS 509 E MANOR DR CASA GRANDE, AZ 85222

LINE #	QTY	DESCRIPTION	REMARKS	UNIT PRICE	TOTAL
1	1.00	LOCATABLE MINERALS / MINING CLAIMS-NOT NEW-UNADJUD, ONE AUTH NO. ONLY / MINING CLAIM MONEY RECEIVED (455) <b>CASES: AMC364096/\$10.00</b>	POL 2007 (1)	- n/a -	10.00
<b>TOTAL:</b>					<b>\$10.00</b>

PAYMENT INFORMATION					
1	<b>AMOUNT:</b>	\$10.00	<b>POSTMARKED:</b>	N/A	
	<b>TYPE:</b>	CASH	<b>RECEIVED:</b>	11/30/2007	
	<b>NAME:</b>	STAATS, JOSEPH 509 E MANOR DR CASA GRANDE AZ 85222			

REMARKS

This receipt was generated by the automated BLM Collections and Billing System and is a paper representation of a portion of the official electronic record contained therein.



AMC 364281

AMC 364091

# United States Department of the Interior

BUREAU OF LAND MANAGEMENT  
ARIZONA STATE OFFICE

## MINING CLAIM MAINTENANCE FEE

NAME: June Pearson

ADDRESS: PO Box 864

CITY: Port Aransas STATE TX ZIP 78373

PHONE # (361) 749 8324 (240) 305-6133

SEND RECEIPT TO ABOVE ADDRESS

SEND RECEIPT TO :

New address

AMC NUMBER	CLAIM/SITE NAME
364281	Weaver's Gold Two
364091	

DATE STAMP

TELEPHONE SUBMISSION - ACCURACY OF THE ABOVE INFORMATION IS THE RESPONSIBILITY OF THE CLAIMANT/OWNER

FOR OFFICIAL USE ONLY

PHOENIX, AZ

DATE INITIALS SB

2007 AUG 24 P 2:41

COUNT 2X \$125.00 = \$250.00 INITIALS SB

RECEIVED  
B.L.M. AZ STATE OFFICE

ENTERED INTO COMPUTER

9/20/2007 PB VERIFIED

**United States Department of the Interior**  
**Bureau of Land Management**  
 BUSINESS & SUPPORT SVCS DIV  
 ONE N CENTRAL AVE SUITE 800  
 PHOENIX, AZ 85004 -4427  
 Phone: (602) 417-9200

Receipt

No: 1555291

Transaction #: 1606879		<b>ENTERED INTO COMPUTER</b> SEP 20 2007 <i>fb</i> <i>VERIFIED</i>
Date of Transaction: 08/28/2007		
CUSTOMER:	JUNE PEARSON PO BOX 864 PORT ARANSAS, TX 78373	

LINE #	QTY	DESCRIPTION	REMARKS	UNIT PRICE	TOTAL
1	1.00	LOCATABLE MINERALS / MINING CLAIMS- NOT NEW-UNADJUD, ONE AUTH NO. ONLY / MINING CLAIM MONEY RECEIVED (455) CASES: AMC364286/\$250.00	MAINT 2008 (2)	- n/a -	250.00
<b>TOTAL:</b>					<b>\$250.00</b>

PAYMENT INFORMATION			
NOTE: Items will appear on credit card statement as "Bureau of Land Management".			
1	AMOUNT:	\$250.00	POSTMARKED: N/A
	TYPE:	CREDIT CARD	RECEIVED: 08/28/2007
	NAME:	PEARSON, JUNE PO BOX 864 PORT ARANSAS TX 78373	
	CARD NO:	XXXXXXXXXXXX1229	AUTH CODE: 004385
	NAME ON CARD:	JUNE PEARSON	
	EXPIRES:	07/31/2009	
	SIGNATURE:		

REMARKS

This receipt was generated by the automated BLM Collections and Billing System and is a paper representation of a portion of the official electronic record contained therein.

537

UNITED STATES  
DEPARTMENT OF THE INTERIOR  
BUREAU OF LAND MANAGEMENT

MAINTENANCE FEE WAIVER CERTIFICATION

FORM APPROVED  
OMB NO. 1004-0114  
Expires: February 28, 2010

SEE INSTRUCTIONS ON PAGE 2


AMC 364091

1. This small miner waiver is filed for the assessment year beginning at noon on September 1, 07 and ending at noon on September 1, 08.
2. The undersigned and all related parties owned ten or fewer mining claims, mill, or tunnel sites located and maintained on Federal lands in the United States of America on September 1, 07.
3. The undersigned have performed the assessment work required by law for each mining claim listed prior to filing this waiver and understand that by filing this form; an affidavit of assessment work must be recorded by the December 30th following the filing of this waiver.
4. The undersigned understand that if the assessment work obligation has not yet come due under 30 U.S.C. 28 (for those claims in their first assessment year only); a notice of intent to hold reciting this condition must be recorded by the December 30th following the filing of this waiver.
5. The undersigned understand that mill and tunnel sites may also be listed upon this waiver and be waived from payment of the maintenance fee; and that a notice of intent to hold for these sites is required to be recorded by the December 30th immediately following the filing of this waiver.
6. The undersigned understand and acknowledge that pursuant to 43 U.S.C. 1212 and 18 U.S.C. 1001; the filing or recording of a false, fictitious, or fraudulent document with the Bureau of Land Management may result in a fine of up to \$250,000, a prison term not to exceed five years, or both.
7. The mining claims, mill or tunnel sites for which this waiver from payment of the maintenance fees is requested are:

CLAIM OR SITE NAME	BLM RECORDATION SERIAL NUMBER
1. <u>Cactus gold 1</u>	<u>AMC 364093</u>
2. <u>Cactus gold 2</u>	<u>AMC 364094</u>
3.	
4.	
5.	
6.	
7.	
8.	
9.	
10.	

The owner(s) (claimants) of the above mining claims and sites are:

Odin Reilly  
(Owner's Name - Please Print)

  
(Owner's Signature)

Po Box 911  
(Street or P.O. Box)

Albion CA 95410  
(City) (State) (Zip Code)

\_\_\_\_\_  
(Owner's Name - Please Print)

\_\_\_\_\_  
(Street or P.O. Box)

\_\_\_\_\_  
(City) (State) (Zip Code)

\_\_\_\_\_  
(Owner's Name - Please Print)

\_\_\_\_\_  
(Street or P.O. Box)

\_\_\_\_\_  
(City) (State) (Zip Code)

\_\_\_\_\_  
(Owner's Signature)

RECEIVED  
B.L.M. AZ STATE OFFICE  
201 SEP -5 A 10:22  
PHOENIX, ARIZONA

Timely Received  
RS 9/20/07

ENTERED IN COMPUTER

Print postage online - C



PLEASE PRESS



7007 0710 0003 9051 5391

PLEASE PRESS

UNITED STATES POSTAL SERVICE



0000

85004

AUG 31 2007

\$9.40

00098947-03

UNITED STATES POSTAL SERVICE

Flat Rate Mailing Envelope For Domestic and International Use Visit us at usps.com



PHOENIX, ARIZONA

2007 SEP - 5 A 10: 22

RECEIVED R.L.M. AZ STATE OFFICE

LIMITATIONS ON CONTENT:

When using Priority Mail, cash or cash equivalents and all hazardous materials are prohibited.

WHEN USED INTERNATIONALLY 4 POUND WEIGHT LIMIT APPLIES.

Additional country-specific prohibitions/restrictions may apply. See International Mail Manual (IMM) country pages for details.

CUSTOMS:

For international use affix customs declaration PS Form 2976 using PS Form 2976-E customs form pouch.

RETURN RECEIPT REQUESTED

From:/Expéditeur:

Odia Reilly Po Box 911 Albion, CA 95910

To:/Destinataire:

RCM Arizona state office One North Central Ave, Ste 800 Phoenix, AZ 85004-4427

Country of Destination:/Pays de destination:

HOW TO USE:



1. Complete Address Area Type or Print required return address and addressee information in customer block area or on label.



2. Payment Method Affix postage or meter strip to area indicated in upper right hand corner.



3. Acceptance Bring your Flat Rate Priority Mail envelope to a Post Office, or to schedule pickup of your postage paid envelopes



Cradle to Cradle Certification is awarded to products that pursue an innovative vision of ecologically-intelligent design that eliminates the concept of waste. This USPS® packaging has been certified for its material content, recyclability, and manufacturing characteristics.



EP14F

When Recorded Return Document to:

Odin Kelly  
Po Box 911  
Albion CA 95910

Check here if this is a change of address.

Telephone: 707 937 7038

E-mail address: \_\_\_\_\_

AMC 364091

**AFFIDAVIT OF PERFORMANCE OF ANNUAL WORK**

1. State of Arizona, County of La Paz ss:

2. I (Name) Odin Kelly

3. Reside at (Address) Po Box 911

City Albion County Mendocino

RECEIVED  
BLM, AZ STATE OFFICE  
2007 SEP -5 A 10: 22  
PHOENIX, ARIZONA  
BLM  
Date  
Stamp

State CA Zip 95910 being duly sworn, depose and say that I am a citizen of the United States, more than eighteen years of age, and that all of the facts set forth in this affidavit, subject to the provisions and penalties of 18 U.S.C. 1001 pertaining to the filing of false, fictitious, or fraudulent statements with the United States, are true and correct according to the best of my knowledge, information and belief.

4. Owner's name and address (If not shown in Items 1-3 above). \_\_\_\_\_

5. That I am personally acquainted with the mining claim(s). The work and improvements were made by and at the expense of the owner(s) of said claim(s). Said contiguous group of claims, listed on this document, are situated in the

Plumosa (optional) Mining District; La Paz County, Arizona.

Line No.	AMC NUMBER	CLAIM/SITE NAME	COUNTY RECORDER DATA (If available)	TWP	RNG	SEC
1	364093	Cactus gold 1		5N	18W	12
2	364094	Cactus gold 2		5N	18W	12
3						
4						
5						
6						

Form: MCF108

Revised Jan. 2006

Page 1 of 2

ENTERED IN COMPUTER

RE 9/20/07

AFFIDAVIT OF PERFORMANCE OF ANNUAL WORK – page 2

RECEIVED  
B.L.M. AZ STATE OFFICE  
2007 SEP -5 A 10: 22  
PHOENIX, ARIZONA

BLM  
Date  
Stamp

7						
8						
9						
10						

6. That between the dates starting at 12 o'clock noon on September 1, 20~~06~~ and ending at 12 o'clock noon on September 1, 20~~07~~ at least \$ 500 dollars worth of work and improvements were done and performed upon said claim(s) or upon one or more of a contiguous group of claims for the benefit of all, wholly or partly outside of a contiguous group of claims for the benefit of all, not including the location work.

7. That the following persons were employed to perform the work and improvements described herein: Self

8. That the work and improvements performed were: shallow Digging for nuggets with metal detector

9. Dated: 8/27/07 Signature: [Signature]

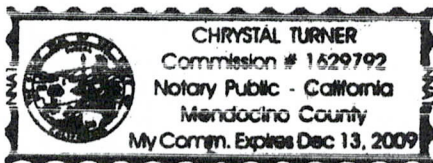
SUBSCRIBED AND SWORN TO before me, a Notary Public, this 31<sup>st</sup> day of August 2007

By: Odin Reilly

Notary Public Chrystal Turner, notary Public

My Commission Expires 12/13/09

Bureau of Land Management  
Arizona State Office  
[www.az.blm.gov](http://www.az.blm.gov)



No. of Claims: 2 x \$10 = 20.00  
Check No.: MO Init. SM 8  
Receipt No.: 1562306  
For BLM Use Only

Form: MCF108  
Revised Jan. 2006  
Page 2 of 2

**United States Department of the Interior**  
**Bureau of Land Management**  
 BUSINESS & SUPPORT SVCS DIV  
 ONE N CENTRAL AVE SUITE 800  
 PHOENIX, AZ 85004 -4427  
 Phone: (602) 417-9200

Receipt

No: 1562306

<b>Transaction #:</b> 1614036	
<b>Date of Transaction:</b> 09/06/2007	
<b>CUSTOMER:</b>	ODIN REILLY PO BOX 911 ALBION,CA 95410

LINE #	QTY	DESCRIPTION	REMARKS	UNIT PRICE	TOTAL
1	1.00	LOCATABLE MINERALS / MINING CLAIMS-NOT NEW-UNADJUD,ONE AUTH NO. ONLY / MINING CLAIM MONEY RECEIVED (455) <b>CASES:</b> AMC364093/\$20.00	POL/WAVIER (2)	- n/a -	20.00
<b>TOTAL:</b>					<b>\$20.00</b>

PAYMENT INFORMATION					
1	AMOUNT:	\$20.00	POSTMARKED:	8/31/07 0:00	
	TYPE:	CHECK	RECEIVED:	09/05/2007	
	CHECK NO:	11634566815			
	NAME:	REILLY, ODIN PO BOX 911 ALBION CA 95410			

REMARKS

This receipt was generated by the automated BLM Collections and Billing System and is a paper representation of a portion of the official electronic record contained therein.

385

FORM APPROVED  
OMB NO. 1004-0114  
Expires: December 31, 2006

**MAINTENANCE FEE WAIVER CERTIFICATION**

**SEE INSTRUCTIONS ON REVERSE**

AMC 364091

1. This small miner waiver is filed for the assessment year beginning at noon on September 1, **2007**, and ending at noon on September 1, **2008**.
2. The undersigned and all related parties owned ten or fewer mining claims, mill, or tunnel sites located and maintained on Federal lands in the United States of America on September 1, **2007**.
3. The undersigned have performed the assessment work **required by law** for each mining claim listed **prior to filing this waiver** and understand that by filing this form; an affidavit of assessment work **must** be recorded by the December 30th following the filing of **this** waiver.
4. The undersigned understand that if the assessment work obligation has not yet come due under 30 U.S.C. 28 (for those claims in their first assessment year only); a notice of intent to hold reciting this condition **must** be recorded by the December 30th following the filing of this waiver.
5. The undersigned understand that mill and tunnel sites may also be listed upon this waiver and be waived from payment of the maintenance fee; and that a notice of intent to hold for these sites is required to be recorded by the December 30th immediately following the filing of this waiver.
6. The undersigned understand and acknowledge that pursuant to 43 U.S.C. 1212 and 18 U.S.C. 1001; the filing or recording of a false, fictitious, or fraudulent document with the Bureau of Land Management may result in a fine of up to \$250,000, a prison term not to exceed five years, or both.
7. The mining claims, mill or tunnel sites for which this waiver from payment of the maintenance fees is requested are:

CLAIM OR SITE NAME	BLM RECORDATION SERIAL NUMBER
1. <b>Cactus Gold 4</b>	<b>AMC 364096</b>
2.	
3.	
4.	
5.	
6.	
7.	
8.	
9.	
10.	

The owner(s) (claimants) of the above mining claims and sites are:

Joseph M. Staats  
(Owner's Name - Please Print)

*Joseph M. Staats*  
(Owner's Signature)

509 E. Manor Dr.  
(Street or P.O. Box)

Casa Grande      AZ      85222  
(City)                      (State)                      (Zip Code)

\_\_\_\_\_  
(Owner's Name - Please Print)

\_\_\_\_\_  
(Owner's Signature)

\_\_\_\_\_  
(Street or P.O. Box)

\_\_\_\_\_  
(City)                      (State)                      (Zip Code)

\_\_\_\_\_  
(Owner's Name - Please Print)

\_\_\_\_\_  
(Owner's Signature)

\_\_\_\_\_  
(Street or P.O. Box)

\_\_\_\_\_  
(City)                      (State)                      (Zip Code)

(Continued on page 2)

RE 9/7/07  
ENTERED BY COMPUTER  
1/SC



(Owner's Name - Please Print)	(Owner's Signature)		
(Street or P.O. Box)	(City)	(State)	(Zip Code)
(Owner's Name - Please Print)	(Owner's Signature)		
(Street or P.O. Box)	(City)	(State)	(Zip Code)
(Owner's Name - Please Print)	(Owner's Signature)		
(Street or P.O. Box)	(City)	(State)	(Zip Code)
(Owner's Name - Please Print)	(Owner's Signature)		
(Street or P.O. Box)	(City)	(State)	(Zip Code)

**INSTRUCTIONS**

- |  |  |
|--|--|
| <ol style="list-style-type: none"> <li>1. This certification is made under the provisions of § 1744 of Title 43 and § 28-28k of Title 30 of the United States Code; and the regulations thereunder (43 CFR Part 3830).</li> <li>2. The claimant(s) <b>must</b> fill in the dates in paragraph 1 for the beginning and ending of the assessment year for which this waiver is sought.</li> <li>3. The claimant(s) <b>must</b> fill in the date in paragraph 2 for the beginning of the assessment year for which this waiver is sought.</li> <li>4. All claim and site names and Bureau of Land Management (BLM) serial numbers <b>must</b> be listed for the mining claims, mill sites, and tunnel sites for which the waiver is sought.</li> <li>5. All owners of the mining claims, mill sites, and tunnel sites and their addresses <b>must</b> be given.</li> <li>6. This waiver form <b>must</b> be signed by all the claimants or their designated agent, in original form. If an agent is designated, a notarized designation of agent, signed by all of the claimants with proper address given, <b>must</b> be submitted with this waiver.</li> </ol> | <ol style="list-style-type: none"> <li>7. This form <b>must</b> be filed no later than September 1st for the upcoming assessment year in the BLM State Office where the mining claims or sites are recorded, or the waiver cannot be granted by the BLM. (Example: to obtain a waiver for the assessment year 2000, which begins at noon on September 1, 1999, you <b>must</b> qualify for and file for a waiver no later than September 1, 1999, in the proper BLM State Office).</li> <li>8. For all mining claims which require assessment work, you <b>must</b> record an affidavit of labor on or before the December 30th immediately following the filing of this waiver. For all other mining claims or sites waived, you <b>must</b> record a notice of intent to hold on or before the December 30th immediately following the filing of this waiver.</li> <li>9. Mill and tunnel sites may also be listed upon this waiver and be waived from payment of the maintenance fee. A notice of intent to hold for these sites is required to be filed by the December 30th following the filing of this waiver.</li> </ol> |
|--|--|

**NOTICE/BURDEN HOURS STATEMENT**

The Privacy Act of 1974, *as amended*, and the regulation in 43 CFR 2.48(d) provide that you be furnished the following information in connection with the information required by this certification of waiver from rental fees.

**AUTHORITY:** 30 U.S.C. 28-28k; 43 U.S.C. 1201, 1457, 1740, and 1744; and 43 CFR 3830.

**PRINCIPLE PURPOSE:** This information is to be used to verify that the owner(s) (claimants) of a mining claim has complied with 30 U.S.C. 28f and is entitled to perform assessment work in lieu of paying the maintenance fee for the mining claims listed on this form.

**ROUTINE USE:** (1) Adjudication of the claimant(s) certification of waiver from paying the maintenance fee otherwise required by 30 U.S.C. 28f. (2) Disclosure may be made to appropriate Federal agencies when location is made within the agency's geographic area of responsibility. (3) Information from the record and/or the record will be transferred to the appropriate Federal, State, or local agency, or a member of the public in response to a specific request for pertinent information. (4) Information may also be provided to the Department of Justice or in a proceeding before a court or adjudicative body; or to Federal, State, local or foreign agencies when needed for enforcement of civil or criminal codes or applicable regulations concerning title rights upon the public land.

**EFFECT OF NOT PROVIDING INFORMATION:** Disclosure of this information is required by 30 U.S.C. 28f and 43 CFR Part 3830 for those qualified claimants wishing to take the small miner waiver allowed. Failure to supply the information required in this form to support the claimants certification of waiver from payment of the otherwise required maintenance fees will result in the waiver being disallowed and the mining claims subject to forfeiture by BLM under 30 U.S.C. 28i.

The Paperwork Reduction Act of 1995 requires us to inform you that:

This information is being collected to allow the BLM to determine if you qualify for a waiver from the payment of \$100 per mining claim or site maintenance fee established in 30 U.S.C. 28f and the implementing regulations at 43 CFR 3830. A response to this request is required in accordance with the statute to obtain your benefit.

BLM would like you to know that you do not have to respond to this, or any other, Federal agency-sponsored information collection unless it displays a currently valid OMB control number.

Public reporting burden for this form is estimated to average 8 minutes (0.133 hours) per response, including time to review instructions, gathering and maintaining data, and completing and reviewing the form. Direct comments regarding this burden estimate, or any other aspect of this form, to the U.S. Department of the Interior, Bureau of Land Management, (1004-0114) Bureau Information Collection Clearance Officer (WO-630), Mail Stop 401 LS, 1849 C St., N.W., Washington, D.C. 20240.

FOR OFFICIAL USE ONLY

PHOENIX, ARIZONA

2007 SEP - 4 P 1: 07

RECEIVED  
B.L.M. AZ STATE OFFICE

341

FORM APPROVED  
OMB NO. 1004-0114  
Expires: December 31, 2006

**MAINTENANCE FEE WAIVER CERTIFICATION**

**SEE INSTRUCTIONS ON REVERSE**

AMC 364091

1. This small miner waiver is filed for the assessment year beginning at noon on September 1, **2006** and ending at noon on September 1, **2007**.
2. The undersigned and all related parties owned ten or fewer mining claims, mill, or tunnel sites located and maintained on Federal lands in the United States of America on September 1, **2006**.
3. The undersigned have performed the assessment work **required by law** for each mining claim listed **prior to filing this waiver** and understand that by filing this form; an affidavit of assessment work **must** be recorded by the December 30th following the filing of **this** waiver.
4. The undersigned understand that if the assessment work obligation has not yet come due under 30 U.S.C. 28 (for those claims in their first assessment year only); a notice of intent to hold reciting this condition **must** be recorded by the December 30th following the filing of this waiver.
5. The undersigned understand that mill and tunnel sites may also be listed upon this waiver and be waived from payment of the maintenance fee; and that a notice of intent to hold for these sites is required to be recorded by the December 30th immediately following the filing of this waiver.
6. The undersigned understand and acknowledge that pursuant to 43 U.S.C. 1212 and 18 U.S.C. 1001; the filing or recording of a false, fictitious, or fraudulent document with the Bureau of Land Management may result in a fine of up to \$250,000, a prison term not to exceed five years, or both.
7. The mining claims, mill or tunnel sites for which this waiver from payment of the maintenance fees is requested are:

CLAIM OR SITE NAME	BLM RECORDATION SERIAL NUMBER
1. <b>Cactus Gold 4</b>	<b>AMC 364096</b>
2.	RECEIVED BLM. AZ STATE OFFICE 2006 AUG 21 A 9:10 PHOENIX, ARIZONA
3.	
4.	
5.	
6.	
7.	
8.	
9.	
10.	

The owner(s) (claimants) of the above mining claims and sites are:

Joseph M. Staats  
(Owner's Name - Please Print)

Joseph M. Staats  
(Owner's Signature)

509 E. Manor Dr.  
(Street or P.O. Box)

Casa Grande      AZ      85222  
(City)                      (State)                      (Zip Code)

\_\_\_\_\_  
(Owner's Name - Please Print)

\_\_\_\_\_  
(Owner's Signature)

\_\_\_\_\_  
(Street or P.O. Box)

\_\_\_\_\_  
(City)                      (State)                      (Zip Code)

\_\_\_\_\_  
(Owner's Name - Please Print)

\_\_\_\_\_  
(Owner's Signature)

\_\_\_\_\_  
(Street or P.O. Box)

\_\_\_\_\_  
(City)                      (State)                      (Zip Code)

ENTERED IN COI  
RE 9/1/06

(Owner's Name - Please Print)	(Owner's Signature)		
(Street or P.O. Box)	(City)	(State)	(Zip Code)
(Owner's Name - Please Print)	(Owner's Signature)		
(Street or P.O. Box)	(City)	(State)	(Zip Code)
(Owner's Name - Please Print)	(Owner's Signature)		
(Street or P.O. Box)	(City)	(State)	(Zip Code)
(Owner's Name - Please Print)	(Owner's Signature)		
(Street or P.O. Box)	(City)	(State)	(Zip Code)

**INSTRUCTIONS**

- |  |  |
|--|--|
| <ol style="list-style-type: none"> <li>1. This certification is made under the provisions of § 1744 of Title 43 and § 28-28k of Title 30 of the United States Code; and the regulations thereunder (43 CFR Part 3830).</li> <li>2. The claimant(s) <b>must</b> fill in the dates in paragraph 1 for the beginning and ending of the assessment year for which this waiver is sought.</li> <li>3. The claimant(s) <b>must</b> fill in the date in paragraph 2 for the beginning of the assessment year for which this waiver is sought.</li> <li>4. All claim and site names and Bureau of Land Management (BLM) serial numbers <b>must</b> be listed for the mining claims, mill sites, and tunnel sites for which the waiver is sought.</li> <li>5. All owners of the mining claims, mill sites, and tunnel sites and their addresses <b>must</b> be given.</li> <li>6. This waiver form <b>must</b> be signed by all the claimants or their designated agent, in original form. If an agent is designated, a notarized designation of agent, signed by all of the claimants with proper address given, <b>must</b> be submitted with this waiver.</li> </ol> | <ol style="list-style-type: none"> <li>7. This form <b>must</b> be filed no later than September 1st for the upcoming assessment year in the BLM State Office where the mining claims or sites are recorded, or the waiver cannot be granted by the BLM. (Example: to obtain a waiver for the assessment year 2000, which begins at noon on September 1, 1999, you <b>must</b> qualify for and file for a waiver no later than September 1, 1999, in the proper BLM State Office).</li> <li>8. For all mining claims which require assessment work, you <b>must</b> record an affidavit of labor on or before the December 30th immediately following the filing of this waiver. For all other mining claims or sites waived, you <b>must</b> record a notice of intent to hold on or before the December 30th immediately following the filing of this waiver.</li> <li>9. Mill and tunnel sites may also be listed upon this waiver and be waived from payment of the maintenance fee. A notice of intent to hold for these sites is required to be filed by the December 30th following the filing of this waiver.</li> </ol> |
|--|--|

**NOTICE/BURDEN HOURS STATEMENT**

The Privacy Act of 1974, *as amended*, and the regulation in 43 CFR 2.48(d) provide that you be furnished the following information in connection with the information required by this certification of waiver from rental fees.

**AUTHORITY:** 30 U.S.C. 28-28k; 43 U.S.C. 1201, 1457, 1740, and 1744; and 43 CFR 3830.

**PRINCIPLE PURPOSE:** This information is to be used to verify that the owner(s) (claimants) of a mining claim has complied with 30 U.S.C. 28f and is entitled to perform assessment work in lieu of paying the maintenance fee for the mining claims listed on this form.

**ROUTINE USE:** (1) Adjudication of the claimant(s) certification of waiver from paying the maintenance fee otherwise required by 30 U.S.C. 28f. (2) Disclosure may be made to appropriate Federal agencies when location is made within the agency's geographic area of responsibility. (3) Information from the record and/or the record will be transferred to the appropriate Federal, State, or local agency, or a member of the public in response to a specific request for pertinent information. (4) Information may also be provided to the Department of Justice or in a proceeding before a court or adjudicative body; or to Federal, State, local or foreign agencies when needed for enforcement of civil or criminal codes or applicable regulations concerning title rights upon the public land.

**EFFECT OF NOT PROVIDING INFORMATION:** Disclosure of this information is required by 30 U.S.C. 28f and 43 CFR Part 3830 for those qualified claimants wishing to take the small miner waiver allowed. Failure to supply the information required in this form to support the claimants certification of waiver from payment of the otherwise required maintenance fees will result in the waiver being disallowed and the mining claims subject to forfeiture by BLM under 30 U.S.C. 28i.

The Paperwork Reduction Act of 1995 requires us to inform you that:

This information is being collected to allow the BLM to determine if you qualify for a waiver from the payment of \$100 per mining claim or site maintenance fee established in 30 U.S.C. 28f and the implementing regulations at 43 CFR 3830. A response to this request is required in accordance with the statute to obtain your benefit.

BLM would like you to know that you do not have to respond to this, or any other, Federal agency-sponsored information collection unless it displays a currently valid OMB control number.

Public reporting burden for this form is estimated to average 8 minutes (0.133 hours) per response, including time to review instructions, gathering and maintaining data, and completing and reviewing the form. Direct comments regarding this burden estimate, or any other aspect of this form, to the U.S. Department of the Interior, Bureau of Land Management, (1004-0114) Bureau Information Collection Clearance Officer (WO-630), Mail Stop 401 LS, 1849 C St., N.W., Washington, D.C. 20240.

**FOR OFFICIAL USE ONLY**

*TMC*

583

FORM APPROVED  
OMB NO. 1004-0114  
Expires: December 31, 2006

**MAINTENANCE FEE WAIVER CERTIFICATION**

SEE INSTRUCTIONS ON REVERSE

*AMC 364091*

1. This small miner waiver is filed for the assessment year beginning at noon on September 1, 06 and ending at noon on September 1, 07.
2. The undersigned and all related parties owned ten or fewer mining claims, mill, or tunnel sites located and maintained on Federal lands in the United States of America on September 1, \_\_\_\_\_.
3. The undersigned have performed the assessment work **required by law** for each mining claim listed **prior to filing this waiver** and understand that by filing this form; an affidavit of assessment work **must** be recorded by the December 30th following the filing of this waiver.
4. The undersigned understand that if the assessment work obligation has not yet come due under 30 U.S.C. 28 (for those claims in their first assessment year only); a notice of intent to hold reciting this condition **must** be recorded by the December 30th following the filing of this waiver.
5. The undersigned understand that mill and tunnel sites may also be listed upon this waiver and be waived from payment of the maintenance fee; and that a notice of intent to hold for these sites is required to be recorded by the December 30th immediately following the filing of this waiver.
6. The undersigned understand and acknowledge that pursuant to 43 U.S.C. 1212 and 18 U.S.C. 1001; the filing or recording of a false, fictitious, or fraudulent document with the Bureau of Land Management may result in a fine of up to \$250,000, a prison term not to exceed five years, or both.
7. The mining claims, mill or tunnel sites for which this waiver from payment of the maintenance fees is requested are:

CLAIM OR SITE NAME	BLM RECORDATION SERIAL NUMBER
1. <i>Cactus Gold 2</i>	<i>364094</i>
2. <i>Cactus Gold 1</i>	<i>364093</i>
3.	
4.	
5.	
6.	
7.	
8.	
9.	
10.	

RECEIVED  
 B.L.M.  
 AZ STATE OFFICE  
 PHOENIX, ARIZONA  
 2006 AUG 30 A 9:49

The owner(s) (claimants) of the above mining claims and sites are:

*Odin Reilly*  
(Owner's Name - Please Print)

*[Signature]*  
(Owner's Signature)

*Po Box 911*  
(Street or P.O. Box)

*Albion* (City) *CA* (State) *95910* (Zip Code)

\_\_\_\_\_  
(Owner's Name - Please Print)

\_\_\_\_\_  
(Owner's Signature)

\_\_\_\_\_  
(Street or P.O. Box)

\_\_\_\_\_  
(City) (State) (Zip Code)

\_\_\_\_\_  
(Owner's Name - Please Print)

\_\_\_\_\_  
(Owner's Signature)

\_\_\_\_\_  
(Street or P.O. Box)

\_\_\_\_\_  
(City) (State) (Zip Code)

(Continued on page 2)

ENTERED IN COMPUTER  
*Mlydi*

_____ (Owner's Name - Please Print)	_____ (Owner's Signature)
_____ (Street or P.O. Box)	_____ (City)      _____ (State)      _____ (Zip Code)
_____ (Owner's Name - Please Print)	_____ (Owner's Signature)
_____ (Street or P.O. Box)	_____ (City)      _____ (State)      _____ (Zip Code)
_____ (Owner's Name - Please Print)	_____ (Owner's Signature)
_____ (Street or P.O. Box)	_____ (City)      _____ (State)      _____ (Zip Code)
_____ (Owner's Name - Please Print)	_____ (Owner's Signature)
_____ (Street or P.O. Box)	_____ (City)      _____ (State)      _____ (Zip Code)

**INSTRUCTIONS**

1. This certification is made under the provisions of § 1744 of Title 43 and § 28-28k of Title 30 of the United States Code; and the regulations thereunder (43 CFR Part 3830).
2. The claimant(s) **must** fill in the dates in paragraph 1 for the beginning and ending of the assessment year for which this waiver is sought.
3. The claimant(s) **must** fill in the date in paragraph 2 for the beginning of the assessment year for which this waiver is sought.
4. All claim and site names and Bureau of Land Management (BLM) serial numbers **must** be listed for the mining claims, mill sites, and tunnel sites for which the waiver is sought.
5. All owners of the mining claims, mill sites, and tunnel sites and their addresses **must** be given.
6. This waiver form **must** be signed by all the claimants or their designated agent, in original form. If an agent is designated, a notarized designation of agent, signed by all of the claimants with proper address given, **must** be submitted with this waiver.
7. This form **must** be filed no later than September 1st for the upcoming assessment year in the BLM State Office where the mining claims or sites are recorded, or the waiver cannot be granted by the BLM. (Example: to obtain a waiver for the assessment year 2000, which begins at noon on September 1, 1999, you **must** qualify for and file for a waiver no later than September 1, 1999, in the proper BLM State Office).
8. For all mining claims which require assessment work, you **must** record an affidavit of labor on or before the December 30th immediately following the filing of this waiver. For all other mining claims or sites waived, you **must** record a notice of intent to hold on or before the December 30th immediately following the filing of this waiver.
9. Mill and tunnel sites may also be listed upon this waiver and be waived from payment of the maintenance fee. A notice of intent to hold for these sites is required to be filed by the December 30th following the filing of this waiver.

**NOTICE/BURDEN HOURS STATEMENT**

The Privacy Act of 1974, *as amended*, and the regulation in 43 CFR 2.48(d) provide that you be furnished the following information in connection with the information required by this certification of waiver from rental fees.

**AUTHORITY:** 30 U.S.C. 28-28k; 43 U.S.C. 1201, 1457, 1740, and 1744; and 43 CFR 3830.

**PRINCIPLE PURPOSE:** This information is to be used to verify that the owner(s) (claimants) of a mining claim has complied with 30 U.S.C. 28f and is entitled to perform assessment work in lieu of paying the maintenance fee for the mining claims listed on this form.

**ROUTINE USE:** (1) Adjudication of the claimant(s) certification of waiver from paying the maintenance fee otherwise required by 30 U.S.C. 28f. (2) Disclosure may be made to appropriate Federal agencies when location is made within the agency's geographic area of responsibility. (3) Information from the record and/or the record will be transferred to the appropriate Federal, State, or local agency, or a member of the public in response to a specific request for pertinent information. (4) Information may also be provided to the Department of Justice or in a proceeding before a court or adjudicative body; or to Federal, State, local or foreign agencies when needed for enforcement of civil or criminal codes or applicable regulations concerning title rights upon the public land.

**EFFECT OF NOT PROVIDING INFORMATION:** Disclosure of this information is required by 30 U.S.C. 28f and 43 CFR Part 3830 for those qualified claimants wishing to take the small miner waiver allowed. Failure to supply the information required in this form to support the claimants certification of waiver from payment of the otherwise required maintenance fees will result in the waiver being disallowed and the mining claims subject to forfeiture by BLM under 30 U.S.C. 28i.

The Paperwork Reduction Act of 1995 requires us to inform you that:

This information is being collected to allow the BLM to determine if you qualify for a waiver from the payment of \$100 per mining claim or site maintenance fee established in 30 U.S.C. 28f and the implementing regulations at 43 CFR 3830. A response to this request is required in accordance with the statute to obtain your benefit.

BLM would like you to know that you do not have to respond to this, or any other, Federal agency-sponsored information collection unless it displays a currently valid OMB control number.

Public reporting burden for this form is estimated to average 8 minutes (0.133 hours) per response, including time to review instructions, gathering and maintaining data, and completing and reviewing the form. Direct comments regarding this burden estimate, or any other aspect of this form, to the U.S. Department of the Interior, Bureau of Land Management, (1004-0114) Bureau Information Collection Clearance Officer (WO-630), Mail Stop 401 LS, 1849 C St., N.W., Washington, D.C. 20240.

**FOR OFFICIAL USE ONLY**

Return Document to:

Odm Reilly  
Po Box 911  
Albion CA 95410

Telephone: \_\_\_\_\_

RECEIVED  
BLM, AZ STATE OFFICE  
2006 AUG 30 A 9:49  
PHOENIX, ARIZONA  
BLM DATE STAMP

**SELECT ONLY ONE:**

**AFFIDAVIT OF PERFORMANCE OF ANNUAL WORK.** Also fill in Items 2 through 10 on the reverse side of this document.

**NOTICE OF INTENTION TO HOLD.** I intend to hold the claims(s)/site(s) listed below for the calendar year 20\_\_\_\_. Also fill in Item 1 on the reverse side of this document.

Line No.	AMC NUMBER	CLAIM/SITE NAME	TWP	RNG	SEC
1	364094	Cactus Gold 2	5N	18W	12
2	364093	Cactus Gold 1	5N	18W	12
3					
4					
5					
6					
7					
8					
9					
10					

BLM requires a \$5 nonrefundable service charge for each mining claim, mill site or tunnel site payable on or before December 30<sup>th</sup> (not the 31<sup>st</sup>). Mail to:

~~Bureau of Land Management  
222 North Central Avenue  
Phoenix, Arizona 85004-2203  
602-417-9200  
www.az.blm.gov~~

**FOR BLM USE ONLY**

No of Claims: 2 ~~x 50 = 30~~  
 Payment Type: MO Init: TMC  
 Receipt No: 195424 Phone Submission \_\_\_\_\_  
 Date Entered Into Computer \_\_\_\_\_  
 Initials: \_\_\_\_\_ Verified: \_\_\_\_\_

FORM APPROVED  
OMB NO. 1004-0114  
Expires: December 31, 2006

AZ-3850-1  
(September 2004)

ENTERED IN COMPUTER

*Mlydi*

If a waiver is filed then evidence of Annual Assessment Work or a Notice of Intention to Hold (NOI) must be filed each calendar year following the calendar year in which the claim/site was located.

1. Reasons for filing Notice of Intention to Hold:

- Mill site or tunnel site
- BLM has deferred assessment work (attach copy of decision granting deferment, or pending petition for deferment including date petition was filed)
- An NOI is required by December 30<sup>th</sup> immediately following the filing of a waiver if no assessment work is due.

2. State of Arizona, County of La Paz ss: \_\_\_\_\_

3. I, (Name) Odin Reilly

4. Reside at (Address) Po Box 911

City Aldon, County Mendocino, State CA Zip 95410 being duly sworn,

depose and say that I am a citizen of the United States, more than eighteen years of age, that all of the facts set forth in this affidavit / notice, subject to the provisions and penalties of 18 U.S.C. 1001 pertaining to the filing of false, fictitious, or fraudulent statements with the United States, are true and correct according to the best of my knowledge, information and belief.

5. Owner's name and address (If not shown in Items 1-3 above). \_\_\_\_\_

6. That I am personally acquainted with the mining claim(s). The work and improvements were made by and at the expense of the owner(s) of said claim(s). Said contiguous group of claims, listed on the reverse side of this document, are situated in the Plumosa Mining District, La Paz County, Arizona.

7. That between the dates starting at 12 o'clock noon on September 1, 2005 and ending at 12 o'clock noon on September 1, 2006 at least \$ 500 dollars worth of work and improvements were done and performed upon said claim(s) or upon one or more of a contiguous group of claims for the benefit of all, wholly or partly outside of a contiguous group of claims for the benefit of all, not including the location work.

8. That the following persons were employed to perform the work and improvements described herein: Owner

9. That the work and improvements performed were: Metal Detector Prospecting  
Dry washing Corner Location


10. Date: Aug 23 2006 Signature: [Signature]

SUBSCRIBED AND SWORN TO before me, a Notary Public, this 25<sup>th</sup> day of August 20 06

By: Odin Reilly

Notary Public [Signature]

MY COMMISSION EXPIRES 1-30-10



PRIVACY ACT STATEMENT - This information is being collected pursuant to 30 U.S.C. 28, 43 CFR 3833, and the State of Arizona. The purpose of this collection is to facilitate processing of claims or applications. This form is covered by Privacy Act Notice #INTERIOR/LLM-32 and is subject to the routine uses stated in that notice. Privacy Act Notice #INTERIOR/LLM-32 is available at the BLM Arizona State Office. This form may be locally reproduced.

**United States Department of the Interior**  
**Bureau of Land Management**  
 BUSINESS & SUPPORT SVCS DIV  
 ONE N CENTRAL AVE  
 PHOENIX, AZ 85004 -2203  
 Phone: (602) 417-9200

Receipt

No: 1354124

<b>Transaction #:</b> 1399512	
<b>Date of Transaction:</b> 09/08/2006	
<b>CUSTOMER:</b>	REILLY ODIN BOX 911 ALBION,CA 95410

LINE #	QTY	DESCRIPTION	REMARKS	UNIT PRICE	TOTAL
1	1.00	LOCATABLE MINERALS / MINING CLAIMS-NOT NEW-UNADJUD,ONE AUTH NO. ONLY / MINING CLAIM MONEY RECEIVED (455) <b>CASES: AMC364094/\$20.00</b>	POL 2006/2 WAV	- n/a -	20.00
<b>TOTAL:</b>					<b>\$20.00</b>

PAYMENT INFORMATION					
1	AMOUNT:	\$20.00	POSTMARKED:	08/28/2006	
	TYPE:	CHECK	RECEIVED:	08/30/2006	
	CHECK NO:	93028514512			
	NAME:	REILLY, ODIN BOX 911 ALBION CA 95410			

REMARKS	

This receipt was generated by the automated BLM Collections and Billing System and is a paper representation of a portion of the official electronic record contained therein.



AMC 364091  
364281

UNITED STATES  
DEPARTMENT OF THE INTERIOR  
BUREAU OF LAND MANAGEMENT

CREDIT CARD PAYMENT  
FOR MINING CLAIM MAINTENANCE FEE

NAME Jane Pearson

ADDRESS BOX 864

CITY Port Aransas STATE TX ZIP 78373

PHONE # (361) 749-3224  
al 240 305-61331

SEND RECEIPT TO ABOVE ADDRESS   
SEND RECEIPT TO: \_\_\_\_\_

new \*  
updated

AMC NUMBER  
364091  
364286

CLAIM/SITE NAME  
\_\_\_\_\_  
\_\_\_\_\_

DATE STAMP

PHOENIX, ARIZONA  
2006 AUG 25 A 11: 22  
RECEIVED  
B.L.M. AZ STATE OFFICE

TELEPHONE SUBMISSION - ACCURACY OF THE ABOVE INFORMATION  
IS THE RESPONSIBILITY OF THE CLAIMANT/OWNER

FOR OFFICIAL USE ONLY

DATE \_\_\_\_\_ INITIALS \_\_\_\_\_ VERIFIED \_\_\_\_\_  
COUNT 2 \$ 250 INITIALS JMP

# 1346523

**United States Department of the Interior**  
**Bureau of Land Management**  
 BUSINESS & SUPPORT SVCS DIV  
 ONE N CENTRAL AVE  
 PHOENIX, AZ 85004 -2203  
 Phone: (602) 417-9200

Receipt

No: 1346523

Transaction #: 1391785		<b>ENTERED INTO COMPUTER</b> <b>AUG 30 2006</b> /B
Date of Transaction: 08/29/2006		
CUSTOMER:	JUNE PEARSON PO BOX 864 PORT ARANSAS, TX 78373	

LINE #	QTY	DESCRIPTION	REMARKS	UNIT PRICE	TOTAL
1	1.00	LOCATABLE MINERALS / MINING CLAIMS-NOT NEW-UNADJUD, ONE AUTH NO. ONLY / MINING CLAIM MONEY RECEIVED (455) CASES: AMC364091/\$250.00	MAINT 2007/2	- n/a -	250.00
<b>TOTAL:</b>					<b>\$250.00</b>

PAYMENT INFORMATION			
NOTE: Items will appear on credit card statement as "Bureau of Land Management".			
1	AMOUNT:	\$250.00	POSTMARKED: N/A
	TYPE:	CREDIT CARD	RECEIVED: 08/29/2006
	NAME:	PEARSON, JUNE PO BOX 864 PORT ARANSAS TX 78373	
	CARD NO:	XXXXXXXXXXXX4929	AUTH CODE: 203061
	NAME ON CARD:	JUNE PEARSON	
	EXPIRES:	12/31/2008	
	SIGNATURE:		

REMARKS

This receipt was generated by the automated BLM Collections and Billing System and is a paper representation of a portion of the official electronic record contained therein.

AMC 364091

Return Document to:

Joseph M. Staats  
509 E. MANOR DR.  
CASA GRANDE, AZ  
85222  
Telephone: (520) 836-3804

RECEIVED  
BLM. AZ STATE OFFICE  
2006 AUG 21 A 9:10  
PHOENIX, ARIZONA  
BLM DATE STAMP

**SELECT ONLY ONE:**

**AFFIDAVIT OF PERFORMANCE OF ANNUAL WORK.** Also fill in Items 2 through 10 on the reverse side of this document.

**NOTICE OF INTENTION TO HOLD.** I intend to hold the claims(s)/site(s) listed below for the calendar year 20\_\_  
Also fill in Item 1 on the reverse side of this document.

Line No.	AMC NUMBER	CLAIMS/SITE NAME	TWP	RNG	SEC
1	AMC 364096	Cactus Gold 4	5N	18W	13
2					
3					
4					
5					
6					
7					
8					
9					
10					

BLM requires a \$5 nonrefundable service charge for each mining claim, mill site or tunnel site payable on or before December 30<sup>th</sup> (not the 31<sup>st</sup>). Mail to:

Bureau of Land Management  
222 North Central Avenue  
Phoenix, Arizona 85004-2203  
602-417-9200  
www.az.blm.gov

**FOR BLM USE ONLY**

No of Claims: 10 x \$5 = 50  
 Payment Type: CK 597 (init: TES)  
 Receipt No: 134005 Phone Submission \_\_\_\_\_  
 Date Entered into Computer \_\_\_\_\_  
 Initials: \_\_\_\_\_ Verified: \_\_\_\_\_

FORM APPROVED  
OMB NO. 1004-0114  
Expires: December 31, 2008

AZ-3850-1  
(September 2004)

ENTERED IN COMPUTER  
RE 8/21/06

If a waiver is filed then evidence of Annual Assessment Work or a Notice of Intention to Hold (NOI) must be filed each calendar year following the calendar year in which the claim/site was located.

1. Reasons for filing Notice of Intention to Hold:

- Mill site or tunnel site
- BLM has deferred assessment work (attach copy of decision granting deferment, or pending petition for deferment including date petition was filed)
- An NOI is required by December 30<sup>th</sup> immediately following the filing of a waiver if no assessment work is due.

2. State of Arizona, County of LA PAZ ss: \_\_\_\_\_

3. I, (Name) Joseph M Staats

4. Reside at (Address) 509 E. MANOR DR.

City CASA GRANDE, County PINAL, State AZ Zip 85222 being duly sworn, depose and say that I am a citizen of the United States, more than eighteen years of age, that all of the facts set forth in this affidavit / notice, subject to the provisions and penalties of 18 U.S.C. 1001 pertaining to the filing of false, fictitious, or fraudulent statements with the United States, are true and correct according to the best of my knowledge, information and belief.

5. Owner's name and address (if not shown in items 1-3 above). \_\_\_\_\_

6. That I am personally acquainted with the mining claim(s). The work and improvements were made by and at the expense of the owner(s) of said claim(s). Said contiguous group of claims, listed on the reverse side of this document, are situated in the QUARTZITE Mining District, LA PAZ County, Arizona.

7. That between the dates starting at 12 o'clock noon on September 1, 2005 and ending at 12 o'clock noon on September 1, 2006 at least \$ 200.00 dollars worth of work and improvements were done and performed upon said claim(s) or upon one or more of a contiguous group of claims for the benefit of all, wholly or partly outside of a contiguous group of claims for the benefit of all, not including the location work.

8. That the following persons were employed to perform the work and improvements described herein: Joseph M Staats  
Albert W Staats, 509 E. 513 E. Manor Dr., Casa Grande, AZ 85222

9. That the work and improvements performed were: RESET VANDALIZED CLAIM CORNER MARKERS,  
CLEARED DRAINAGE WASHES, DRY PANNED 55 HOURS  
All work from Oct. 1 2005 to March 30, 2006

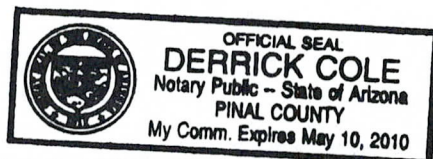
10. Date: 8/14/2006 Signature: Joseph M Staats

SUBSCRIBED AND SWORN TO before me, a Notary Public, this 14<sup>th</sup> day of Aug. 2006

By: Derrick Cole

Notary Public [Signature]

MY COMMISSION EXPIRES 5/5/10



PRIVACY ACT STATEMENT - This information is being collected pursuant to 30 U.S.C. 28, 43 CFR 3833.2, and ARS 27-208, in compliance with the laws of the USDI, Bureau of Land Management, and the State of Arizona. The purpose of this collection is to facilitate processing of claims or applications. This form is covered by Privacy Act Notice #INTERIOR/LLM-32 and is subject to the routine uses stated in that notice. Privacy Act Notice #INTERIOR/LLM-32 is available at the BLM Arizona State Office. This form may be locally reproduced.

**United States Department of the Interior**  
**Bureau of Land Management**  
 BUSINESS & SUPPORT SVCS DIV  
 ONE N CENTRAL AVE  
 PHOENIX, AZ 85004 -2203  
 Phone: (602) 417-9200

Receipt

No:

1340025

<b>Transaction #:</b> 1385225	
<b>Date of Transaction:</b> 08/22/2006	
<b>CUSTOMER:</b>	JOSEPH STAATS 509 E MANOR DR CASA GRANDE, AZ 85222

LINE #	QTY	DESCRIPTION	REMARKS	UNIT PRICE	TOTAL
1	1.00	LOCATABLE MINERALS / MINING CLAIMS-NOT NEW-UNADJUD, ONE AUTH NO. ONLY / MINING CLAIM MONEY RECEIVED (455) CASES: AMC364096/\$10.00	WAIVER / POL 2006 (1)	- n/a -	10.00
<b>TOTAL:</b>					<b>\$10.00</b>

PAYMENT INFORMATION					
1	AMOUNT:	\$10.00	POSTMARKED:	08/17/2006	
	TYPE:	CHECK	RECEIVED:	08/21/2006	
	CHECK NO:	597			
	NAME:	STAATS, JOSEPH M 509 E MANOR DR CASA GRANDE AZ 85222			

REMARKS

This receipt was generated by the automated BLM Collections and Billing System and is a paper representation of a portion of the official electronic record contained therein.



# United States Department of the Interior

OFFICE OF HEARINGS AND APPEALS  
Interior Board of Land Appeals  
801 N. Quincy St. Suite 300  
Arlington, VA 22203

**CERTIFIED**

703 235 3750

703 235 8349 (fax)

May 16, 2006

IBLA 2006-148	:	AMC364099
	:	
ROBERT M. CUYLE	:	Mining Claim Maintenance Fee
DEBORAH A. CUYLE	:	
	:	
	:	Decision Affirmed

RECEIVED  
 BUREAU OF  
 LAND MANAGEMENT  
 2006 MAY 30 1:41  
 ARIZONA  
 STATE OFFICE  
 PHOENIX, ARIZONA

## ORDER

Robert M. Cuyle and Deborah A. Cuyle have appealed from a March 16, 2006, decision of the Arizona State Office, Bureau of Land Management (BLM), declaring the Cactus Gold 7 unpatented mining claim (AMC364099) forfeited by operation of law for failure to pay the \$125 per claim maintenance fee or file a maintenance fee payment waiver certification on or before September 1, 2005, for the 2006 assessment year. We affirm.

Under 30 U.S.C. § 28f(a) (2000), as amended,<sup>1/</sup> the holder of an unpatented mining claim, mill site, or tunnel site is required to pay a maintenance fee for each claim or site on or before September 1 of each year for the years 2004 through 2008. See 43 CFR 3834.11(a)(2). Payment of the claim maintenance fee is in lieu of the assessment work requirements of the Mining Law of 1872, 30 U.S.C. §§ 28-28e (2000), and the related filing requirements of section 314(a) of the Federal Land Policy and Management Act of 1976 (FLPMA), 43 U.S.C. § 1744(a) (2000), for the upcoming assessment year that begins at noon on September 1 of the year payment is due. See 30 U.S.C. § 28f(a) and (b) (2000); 43 CFR 3834.11(a).

The failure to pay the claim maintenance fee “shall conclusively constitute a forfeiture of the unpatented mining claim, mill or tunnel site by the claimant and the


<sup>1/</sup> 30 U.S.C. § 28f(a) (2000) has been amended twice by Congress, specifically by the Department of the Interior and Related Agencies Appropriations Act, 2002, Pub. L. No. 107-63, 115 Stat. 414, 418-19 (2001) (requiring the payment of the claim maintenance fee on or before September 1 of each year for the years 2002 and 2003), and the Department of the Interior and Related Agencies Appropriations Act, 2004, Pub. L. No. 108-108, 117 Stat. 1241, 1245 (2003) (requiring the payment of the claim maintenance fee on or before September 1 of each year for the years 2004 through 2008).

claim shall be deemed null and void by operation of law.” 30 U.S.C. § 28i (2000); see 43 CFR 3830.91(a) and 3835.92(a). Congress, however, provided the Secretary with discretion to waive the fee for a claimant who certified in writing that on the date the payment was due, the claimant and all related parties held not more than 10 mining claims, mill sites, or tunnel sites, or any combination thereof, on public lands and had performed assessment work required under the Mining Law of 1872, for the preceding assessment year ending at noon on September 1 of the calendar year in which payment of the claim maintenance fee is due. 30 U.S.C. § 28f(d)(1) (2000); see Audrey Bradbury, 160 IBLA 269, 273-74 (2003). BLM implemented this statute with a regulation that requires a claimant to file “BLM’s waiver certification form on or before September 1 of each assessment year for which you are seeking a waiver.” 43 CFR 3835.10(a).


Appellants purchased the claim in question on May 20, 2005, and filed a transfer of interest with BLM on June 29, 2005. Appellants admit that they did not file a waiver certification or pay the maintenance fee on or before September 1, 2005. They assert only that the prior owner did not inform them of the necessity to file. They claim that, if they had known a fee was required, they would have paid it on time.

The statute is self-operative. It explicitly states that failure to timely pay the required maintenance fee automatically results in forfeiture of the mining claim by operation of law. 30 U.S.C. § 28i (2000). BLM and this Board are without authority to excuse lack of compliance with the maintenance fee requirement of the Act, to extend the time for compliance, or to afford any relief from the statutory consequences. Richard W. Cahoon Family Limited Partnership, 139 IBLA 323, 326 (1997). In the absence of a timely-filed maintenance fee payment or waiver certification, BLM properly declared the claim forfeited by operation of law. 43 CFR 3835.92(a); see Harlow Corp., 135 IBLA 382, 385 (1996), affd, Harlow Corp. v. Norton, No. 97- 0320 (RWR), (D.D.C., July 24, 2001); Alamo Ranch Co., 135 IBLA 61, 76 (1996).

Accordingly, pursuant to the authority delegated to the Board of Land Appeals the Secretary of the Interior, 43 CFR 4.1, the decision appealed from is affirmed.

  
H. Barry Holt  
Chief Administrative Judge

I concur:



Bruce R. Harris  
Deputy Chief Administrative Judge

APPEARANCES:

Robert M. Cuyle  
Deborah A. Cuyle  
4590 N.W. Jackson School Road  
Hillsboro, OR 97124

cc: Office of the Field Solicitor  
U.S. Department of the Interior  
Sandra Day O'Connor U.S. Courthouse, Suite 404  
401 W. Washington Street, SPC 44  
Phoenix, AZ 85003-2151

Arizona State Office  
Bureau of Land Management  
U.S. Department of the Interior  
222 North Central Avenue  
Phoenix, AZ 85004-2203



Amc 364091

FORM APPROVED  
OMB NO. 1004-0114  
Expires: December 31, 2006

MAINTENANCE FEE WAIVER CERTIFICATION

SEE INSTRUCTIONS ON REVERSE

1. This small miner waiver is filed for the assessment year beginning at noon on September 1, 2005 and ending at noon on September 1, 2006
2. The undersigned and all related parties owned ten or fewer mining claims, mill, or tunnel sites located and maintained on Federal lands in the United States of America on September 1, 2005
3. The undersigned have performed the assessment work required by law for each mining claim listed prior to filing this waiver and understand that by filing this form; an affidavit of assessment work must be recorded by the December 30th following the filing of this waiver.
4. The undersigned understand that if the assessment work obligation has not yet come due under 30 U.S.C. 28 (for those claims in their first assessment year only); a notice of intent to hold reciting this condition must be recorded by the December 30th following the filing of this waiver.
5. The undersigned understand that mill and tunnel sites may also be listed upon this waiver and be waived from payment of the maintenance fee; and that a notice of intent to hold for these sites is required to be recorded by the December 30th immediately following the filing of this waiver.
6. The undersigned understand and acknowledge that pursuant to 43 U.S.C. 1212 and 18 U.S.C. 1001; the filing or recording of a false, fictitious, or fraudulent document with the Bureau of Land Management may result in a fine of up to \$250,000, a prison term not to exceed five years, or both.
7. The mining claims, mill or tunnel sites for which this waiver from payment of the maintenance fees is requested are:

CLAIM OR SITE NAME	BLM RECORDATION SERIAL NUMBER
1. Cactus Gold 3	Amc 364095
2. Cactus Gold 6	Amc 364098
3. Cactus Gold 8	Amc 364100
4.	
5.	
6.	
7.	
8.	
9.	
10.	

The owner(s) (claimants) of the above mining claims and sites are:

x Floyd Hammond  
(Owner's Name - Please Print)  
x 8632-79 St. Edmonton  
(Street or P.O. Box)  
x Alberta Canada T6C2P5  
(City) (State) (Zip Code)

x Floyd Hammond  
(Owner's Signature)

(Owner's Name - Please Print)

(Owner's Signature)

(Street or P.O. Box)

(City)

(State)

(Zip Code)

(Owner's Name - Please Print)

(Owner's Signature)

(Street or P.O. Box)

(City)

(State)

(Zip Code)

(Continued on page 2)

ENTERED INTO COMPUTER  
10/24/05 aib

(Owner's Name - Please Print)	(Owner's Signature)
(Street or P.O. Box)	(City) (State) (Zip Code)
(Owner's Name - Please Print)	(Owner's Signature)
(Street or P.O. Box)	(City) (State) (Zip Code)
(Owner's Name - Please Print)	(Owner's Signature)
(Street or P.O. Box)	(City) (State) (Zip Code)
(Owner's Name - Please Print)	(Owner's Signature)
(Street or P.O. Box)	(City) (State) (Zip Code)

**INSTRUCTIONS**

1. This certification is made under the provisions of § 1744 of Title 43 and § 28-28k of Title 30 of the United States Code; and the regulations thereunder (43 CFR Part 3830).
2. The claimant(s) must fill in the dates in paragraph 1 for the beginning and ending of the assessment year for which this waiver is sought.
3. The claimant(s) must fill in the date in paragraph 2 for the beginning of the assessment year for which this waiver is sought.
4. All claim and site names and Bureau of Land Management (BLM) serial numbers must be listed for the mining claims, mill sites, and tunnel sites for which the waiver is sought.
5. All owners of the mining claims, mill sites, and tunnel sites and their addresses must be given.
6. This waiver form must be signed by all the claimants or their designated agent, in original form. If an agent is designated, a notarized designation of agent, signed by all of the claimants with proper address given, must be submitted with this waiver.
7. This form must be filed no later than September 1st for the upcoming assessment year in the BLM State Office where the mining claims or sites are recorded, or the waiver cannot be granted by the BLM. (Example: to obtain a waiver for the assessment year 2000, which begins at noon on September 1, 1999, you must qualify for and file for a waiver no later than September 1, 1999, in the proper BLM State Office).
8. For all mining claims which require assessment work, you must record an affidavit of labor on or before the December 30th immediately following the filing of this waiver. For all other mining claims or sites waived, you must record a notice of intent to hold on or before the December 30th immediately following the filing of this waiver.
9. Mill and tunnel sites may also be listed upon this waiver and be waived from payment of the maintenance fee. A notice of intent to hold for these sites is required to be filed by the December 30th following the filing of this waiver.

**NOTICE/BURDEN HOURS STATEMENT**

The Privacy Act of 1974, as amended, and the regulation in 43 CFR 2.48(d) provide that you be furnished the following information in connection with the information required by this certification of waiver from rental fees.

**AUTHORITY:** 30 U.S.C. 28-28k; 43 U.S.C. 1201, 1457, 1740, and 1744; and 43 CFR 3830.

**PRINCIPLE PURPOSE:** This information is to be used to verify that the owner(s) (claimants) of a mining claim has complied with 30 U.S.C. 28f and is entitled to perform assessment work in lieu of paying the maintenance fee for the mining claims listed on this form.

**ROUTINE USE:** (1) Adjudication of the claimant(s) certification of waiver from paying the maintenance fee otherwise required by 30 U.S.C. 28f. (2) Disclosure may be made to appropriate Federal agencies when location is made within the agency's geographic area of responsibility. (3) Information from the record and/or the record will be transferred to the appropriate Federal, State, or local agency, or a member of the public in response to a specific request for pertinent information. (4) Information may also be provided to the Department of Justice or in a proceeding before a court or adjudicative body; or to Federal, State, local or foreign agencies when needed for enforcement of civil or criminal codes or applicable regulations concerning title rights upon the public land.

**EFFECT OF NOT PROVIDING INFORMATION:** Disclosure of this information is required by 30 U.S.C. 28f and 43 CFR Part 3830 for those qualified claimants wishing to take the small miner waiver allowed. Failure to supply the information required in this form to support the claimants certification of waiver from payment of the otherwise required maintenance fees will result in the waiver being disallowed and the mining claims subject to forfeiture by BLM under 30 U.S.C. 28i.

The Paperwork Reduction Act of 1995 requires us to inform you that:

This information is being collected to allow the BLM to determine if you qualify for a waiver from the payment of \$100 per mining claim or site maintenance fee established in 30 U.S.C. 28f and the implementing regulations at 43 CFR 3830. A response to this request is required in accordance with the statute to obtain your benefit.

BLM would like you to know that you do not have to respond to this, or any other, Federal agency-sponsored information collection unless it displays a currently valid OMB control number.

Public reporting burden for this form is estimated to average 8 minutes (0.133 hours) per response, including time to review instructions, gathering and maintaining data, and completing and reviewing the form. Direct comments regarding this burden estimate, or any other aspect of this form, to the U.S. Department of the Interior, Bureau of Land Management, (1804-0114) Bureau Information Collection Clearance Officer (WO-630), Mail Stop 401 LS, 1249 C St., N.W., Washington, D.C. 20240.

FOR OFFICIAL USE ONLY

RECEIVED  
BUREAU OF  
LAND MANAGEMENT  
ARIZONA  
STATE OFFICE  
TUCSON, ARIZONA  
AUG 29 P 1:53



2005-03943  
 Page 1 of 1  
 Requested By: JANICE SOLO  
 SHELLY D BAKER, RECORDER  
 OFFICIAL RECORDS OF LA PAZ COUNTY, AZ  
 07-01-2005 08:14 AM Recording Fee \$19.00

When recorded return to:  
Janice Solso  
P.O. Box 110  
Canyonville, Oregon  
97417

RECEIVED  
 BUREAU OF  
 LAND MANAGEMENT  
 ARIZONA  
 STATE OFFICE  
 PHOENIX, ARIZONA  
 2005 AUG 29 P 1:11

**AFFIDAVIT OF ANNUAL ASSESSMENT WORK**

The Undersigned Janice Solso, certifies that at least **ONE HUNDRED** AND 00/100 DOLLARS (\$100.00) per claim was expended for development, labor and improvements, or equivalent value added, as the annual assessment work for the assessment year ending September 1, 2005 for the following unpatented mining claim(s) generally located in the following section(s):

Section	Township	Range	Meridian
<u>12</u>	<u>5 N</u>	<u>18 W</u>	<u>Gila-Salt River</u>
<u>7</u>	<u>5 N</u>	<u>17 W</u>	<u>Gila-Salt River</u>
<u>7</u>	<u>5 N</u>	<u>17 W</u>	<u>Gila-Salt River</u>

Name of Claim(s):	BLM serial No.:
<u>Cactus Gold 3</u>	<u>AMC 364095</u>
<u>Cactus Gold 6</u>	<u>AMC 364098</u>
<u>Cactus Gold 8</u>	<u>AMC 364100</u>

OWNER OR CLAIMANT: Janice Solso, Ken Olson

The work consisted of (use additional page if required): Located and marked corners, hand dug and dry panned roughly 5 hours each per claim.

The work described above was performed at the following locations: T-5N, R-18W, Sec. 12 and T-5N, R-17W, Sec. 7

Said work was performed between October 12, 2004 and October 14, 2004. A total of more than six hundred AND 00/100 DOLLARS (\$ 600) was expended in performing the work, or equivalent value added. The work was performed by: Ken Olson, P.O. Box 110, Canyonville, Oregon 97417

All of the aforesaid unpatented mining claims are contiguous and work on, or for the benefit of, any one claim or group of claims tends to develop all the claims. The work was performed for the purpose of developing the mineral potential of the claims and to maintain and hold such claims.

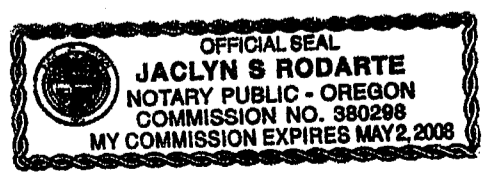
Dated this 16 day of June, 2005. BY: Janice Solso

**Notary Block**  
 UNITED STATES OF AMERICA  
 STATE OF Oregon  
 County of Douglas

The foregoing Annual Assessment Work form was acknowledged before me by Janice Solso and has executed this form effective on this 16 day of June, 2005.

Signature of Notary: Jaclyn S. Rodarte  
 My commission expires on: May 2, 2008

**NOTARY STAMP**



ENTERED INTO COMPUTER  
 10/24/05 ars

**United States Department of the Interior  
Bureau of Land Management**

BUSINESS & SUPPORT SVCS DIV  
222 N CENTRAL AVE  
PHOENIX, AZ 85004 -2203  
Phone: (602) 417-9200

Receipt	
No:	1142649

<b>Transaction #:</b> 1181913	
<b>Date of Transaction:</b> 08/31/2005	
<b>CUSTOMER:</b>	JANICE A SOLSO PO BOX 110 CANYONVILLE,OR 97417

LINE #	QTY	DESCRIPTION	REMARKS	UNIT PRICE	TOTAL
1	1.00	LOCATABLE MINERALS / MINING CLAIMS-NOT NEW-UNADJUD,ONE AUTH NO. ONLY / MINING CLAIM MONEY RECEIVED (455) <b>CASES:</b> AMC364095/\$15.00	WAIVER/POL 2005 - 3	- n/a -	15.00
<b>TOTAL:</b>					<b>\$15.00</b>

PAYMENT INFORMATION			
1	AMOUNT:	\$15.00	POSTMARKED: 08/23/2005
	TYPE:	FOREIGN CHECK	RECEIVED: 08/29/2005
	CHECK NO:	1109066290	
	NAME:	HAMMOND, FLOYD PO BOX 110 CANYONVILLE OR 97417	

REMARKS

This receipt was generated by the automated BLM Collections and Billing System and is a paper representation of a portion of the official electronic record contained therein.

Amc 364091

Return Document to:

Joseph M. Staats  
509 E. Manor Drive  
Casa Grande, Arizona  
85222

Telephone: \_\_\_\_\_

RECEIVED  
BUREAU OF  
LAND MANAGEMENT  
2005 AUG 10 P 2:12  
ARIZONA  
STATE OFFICE  
PHOENIX, ARIZONA

BLM DATE STAMP

**SELECT ONLY ONE:**

**AFFIDAVIT OF PERFORMANCE OF ANNUAL WORK.** Also fill in Items 2 through 10 on the reverse side of this document.

**NOTICE OF INTENTION TO HOLD.** I intend to hold the claims(s)/site(s) listed below for the calendar year 20\_\_\_\_. Also fill in Item 1 on the reverse side of this document.

Line No.	AMC NUMBER	CLAIM/SITE NAME	TWP	RNG	SEC
1	Amc 364091	Cactus Gold 4	5N	18W	13
2					
3					
4					
5					
6					
7					
8					
9					
10					

BLM requires a \$5 nonrefundable service charge for each mining claim, mill site or tunnel site payable on or before December 30<sup>th</sup> (not the 31<sup>st</sup>). Mail to:

Bureau of Land Management  
222 North Central Avenue  
Phoenix, Arizona 85004-2203  
602-417-9200  
www.az.blm.gov

**FOR BLM USE ONLY**

No of Claims: 1 x \$5 = 5.00  
 Payment Type: 553 Init: SC  
 Receipt No: \_\_\_\_\_ Phone Submission \_\_\_\_\_  
 Date Entered Into Computer \_\_\_\_\_  
 Initials: \_\_\_\_\_ Verified: \_\_\_\_\_

FORM APPROVED  
OMB NO. 1004-0114  
Expires: December 31, 2006

AZ-3850-1  
(September 2004)

ENTERED INTO COMPUTER

9/29/05 avs

If a waiver is filed then evidence of Annual Assessment Work or a Notice of Intention to Hold (NOI) must be filed each calendar year following the calendar year in which the claim/site was located.

1. Reasons for filing Notice of Intention to Hold:

- Mill site or tunnel site
- BLM has deferred assessment work (attach copy of decision granting deferment, or pending petition for deferment including date petition was filed)
- An NOI is required by December 30<sup>th</sup> immediately following the filing of a waiver if no assessment work is due.

2. State of Arizona, County of La Paz ss: \_\_\_\_\_

3. I, (Name) Joseph M. Staats

4. Reside at (Address) 509 E. Manor Drive

City Casa Grande, County Pinal, State Arizona Zip 85222

being duly sworn, depose and say that I am a citizen of the United States, more than eighteen years of age, that all of the facts set forth in this affidavit / notice, subject to the provisions and penalties of 18 U.S.C. 1001 pertaining to the filing of false, fictitious, or fraudulent statements with the United States, are true and correct according to the best of my knowledge, information and belief.

5. Owner's name and address (if not shown in Items 1-3 above). \_\_\_\_\_

6. That I am personally acquainted with the mining claim(s). The work and improvements were made by and at the expense of the owner(s) of said claim(s). Said contiguous group of claims, listed on the reverse side of this document, are situated in the Quartzite Mining District, La Paz County, Arizona.

7. That between the dates starting at 12 o'clock noon on September 1, 2004 and ending at 12 o'clock noon on September 1, 2005 at least \$ 200 dollars worth of work and improvements were done and performed upon said claim(s) or upon one or more of a contiguous group of claims for the benefit of all, wholly or partly outside of a contiguous group of claims for the benefit of all, not including the location work.

8. That the following persons were employed to perform the work and improvements described herein: Ken Olson  
(Previous owner) P.O. Box 110, Canyonville, Oregon 97417

9. That the work and improvements performed were: Located and marked corners  
and hand dig and dry panned roughly 5 hours on  
October 13<sup>th</sup> and 14<sup>th</sup>, 2004.

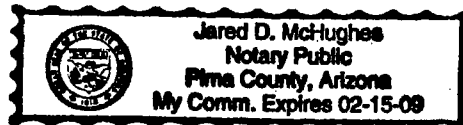
10. Date: 08/09/2005 Signature: Joseph M. Staats

SUBSCRIBED AND SWORN TO before me, a Notary Public, this 9<sup>th</sup> day of August 20 05

By: Jared D. McLughes

Notary Public [Signature]

MY COMMISSION EXPIRES 2-15-2009



PRIVACY ACT STATEMENT - This information is being collected pursuant to 30 U.S.C. 28, 43 CFR 3833.2, and ARS 27-208, in compliance with the laws of the USDI, Bureau of Land Management, and the State of Arizona. The purpose of this collection is to facilitate processing of claims or applications. This form is covered by Privacy Act Notice #INTERIOR/LLM-32 and is subject to the routine uses stated in that notice. Privacy Act Notice #INTERIOR/LLM-32 is available at the BLM Arizona State Office. This form may be locally reproduced.

SC

**MAINTENANCE FEE WAIVER CERTIFICATION**

SEE INSTRUCTIONS ON REVERSE

1. This small miner waiver is filed for the assessment year beginning at noon on September 1, 2005 and ending at noon on September 1, 2006.
2. The undersigned and all related parties owned ten or fewer mining claims, mill, or tunnel sites located and maintained on Federal lands in the United States of America on September 1, 2005.
3. The undersigned have performed the assessment work **required by law** for each mining claim listed **prior to filing this waiver** and understand that by filing this form; an affidavit of assessment work **must** be recorded by the December 30th following the filing of this waiver.
4. The undersigned understand that if the assessment work obligation has not yet come due under 30 U.S.C. 28 (for those claims in their first assessment year only); a notice of intent to hold reciting this condition **must** be recorded by the December 30th following the filing of this waiver.
5. The undersigned understand that mill and tunnel sites may also be listed upon this waiver and be waived from payment of the maintenance fee; and that a notice of intent to hold for these sites is required to be recorded by the December 30th immediately following the filing of this waiver.
6. The undersigned understand and acknowledge that pursuant to 43 U.S.C. 1212 and 18 U.S.C. 1001; the filing or recording of a false, fictitious, or fraudulent document with the Bureau of Land Management may result in a fine of up to \$250,000, a prison term not to exceed five years, or both.
7. The mining claims, mill or tunnel sites for which this waiver from payment of the maintenance fees is requested are:

CLAIM OR SITE NAME	BLM RECORDATION SERIAL NUMBER
1. <u>Cactus Gold 4</u>	<u>AMC 364096</u>
2.	
3.	
4.	
5.	
6.	
7.	
8.	
9.	
10.	

The owner(s) (claimants) of the above mining claims and sites are:

Joseph M. Staats  
(Owner's Name - Please Print)  
509 E. Manor Drive  
(Street or P.O. Box)  
Casa Grande AZ 85222  
(City) (State) (Zip Code)

Joseph M Staats  
(Owner's Signature)

\_\_\_\_\_  
(Owner's Name - Please Print)  
\_\_\_\_\_  
(Street or P.O. Box)  
\_\_\_\_\_  
(City) (State) (Zip Code)

\_\_\_\_\_  
(Owner's Signature)

\_\_\_\_\_  
(Owner's Name - Please Print)  
\_\_\_\_\_  
(Street or P.O. Box)  
\_\_\_\_\_  
(City) (State) (Zip Code)

\_\_\_\_\_  
(Owner's Signature)

(Continued on page 2)

ENTERED INTO COMPUTER

9/29/05 aB

(Owner's Name - Please Print)	(Owner's Signature)		
(Street or P.O. Box)	(City)	(State)	(Zip Code)
(Owner's Name - Please Print)	(Owner's Signature)		
(Street or P.O. Box)	(City)	(State)	(Zip Code)
(Owner's Name - Please Print)	(Owner's Signature)		
(Street or P.O. Box)	(City)	(State)	(Zip Code)
(Owner's Name - Please Print)	(Owner's Signature)		
(Street or P.O. Box)	(City)	(State)	(Zip Code)

**INSTRUCTIONS**

1. This certification is made under the provisions of § 1744 of Title 43 and § 28-28k of Title 30 of the United States Code; and the regulations thereunder (43 CFR Part 3830).
2. The claimant(s) **must** fill in the dates in paragraph 1 for the beginning and ending of the assessment year for which this waiver is sought.
3. The claimant(s) **must** fill in the date in paragraph 2 for the beginning of the assessment year for which this waiver is sought.
4. All claim and site names and Bureau of Land Management (BLM) serial numbers **must** be listed for the mining claims, mill sites, and tunnel sites for which the waiver is sought.
5. All owners of the mining claims, mill sites, and tunnel sites and their addresses **must** be given.
6. This waiver form **must** be signed by all the claimants or their designated agent, in original form. If an agent is designated, a notarized designation of agent, signed by all of the claimants with proper address given, **must** be submitted with this waiver.
7. This form **must** be filed no later than September 1st for the upcoming assessment year in the BLM State Office where the mining claims or sites are recorded, or the waiver cannot be granted by the BLM. (Example: to obtain a waiver for the assessment year 2000, which begins at noon on September 1, 1999, you **must** qualify for and file for a waiver no later than September 1, 1999, in the proper BLM State Office).
8. For all mining claims which require assessment work, you **must** record an affidavit of labor on or before the December 30th immediately following the filing of this waiver. For all other mining claims or sites waived, you **must** record a notice of intent to hold on or before the December 30th immediately following the filing of this waiver.
9. Mill and tunnel sites may also be listed upon this waiver and be waived from payment of the maintenance fee. A notice of intent to hold for these sites is required to be filed by the December 30th following the filing of this waiver.

**NOTICE/BURDEN HOURS STATEMENT**

The Privacy Act of 1974, *as amended*, and the regulation in 43 CFR 2.48(d) provide that you be furnished the following information in connection with the information required by this certification of waiver from rental fees.

**AUTHORITY:** 30 U.S.C. 28-28k; 43 U.S.C. 1201, 1457, 1740, and 1744; and 43 CFR 3830.

**PRINCIPLE PURPOSE:** This information is to be used to verify that the owner(s) (claimants) of a mining claim has complied with 30 U.S.C. 28f and is entitled to perform assessment work in lieu of paying the maintenance fee for the mining claims listed on this form.

**ROUTINE USE:** (1) Adjudication of the claimant(s) certification of waiver from paying the maintenance fee otherwise required by 30 U.S.C. 28f. (2) Disclosure may be made to appropriate Federal agencies when location is made within the agency's geographic area of responsibility. (3) Information from the record and/or the record will be transferred to the appropriate Federal, State, or local agency, or a member of the public in response to a specific request for pertinent information. (4) Information may also be provided to the Department of Justice or in a proceeding before a court or adjudicative body; or to Federal, State, local or foreign agencies when needed for enforcement of civil or criminal codes or applicable regulations concerning title rights upon the public land.

**EFFECT OF NOT PROVIDING INFORMATION:** Disclosure of this information is required by 30 U.S.C. 28f and 43 CFR Part 3830 for those qualified claimants wishing to take the small miner waiver allowed. Failure to supply the information required in this form to support the claimants certification of waiver from payment of the otherwise required maintenance fees will result in the waiver being disallowed and the mining claims subject to forfeiture by BLM under 30 U.S.C. 28i.

The Paperwork Reduction Act of 1995 requires us to inform you that:

This information is being collected to allow the BLM to determine if you qualify for a waiver from the payment of \$100 per mining claim or site maintenance fee established in 30 U.S.C. 28f and the implementing regulations at 43 CFR 3830. A response to this request is required in accordance with the statute to obtain your benefit.

BLM would like you to know that you do not have to respond to this, or any other, Federal agency-sponsored information collection unless it displays a currently valid OMB control number.

Public reporting burden for this form is estimated to average 8 minutes (0.133 hours) per response, including time to review instructions, gathering and maintaining data, and completing and reviewing the form. Direct comments regarding this burden estimate, or any other aspect of this form, to the U.S. Department of the Interior, Bureau of Land Management, (1004-0114) Bureau Information Collection Clearance Officer (WO-630), Mail Stop 401 LS, 1849 C St., N.W., Washington, D.C. 20240.

FOR OFFICIAL USE ONLY

ARIZONA  
STATE OFFICE  
PHOENIX, ARIZONA

2005 AUG 10 P 2:12

(Form 3830-2, page 2)

RECEIVED  
BUREAU OF  
LAND MANAGEMENT



**United States Department of the Interior  
Bureau of Land Management**

BUSINESS & SUPPORT SVCS DIV  
222 N CENTRAL AVE  
PHOENIX, AZ 85004 -2203  
Phone: (602) 417-9200

Receipt	
No:	1128671

<b>Transaction #:</b> 1167691	
<b>Date of Transaction:</b> 08/15/2005	
<b>CUSTOMER:</b>	JOSEPH STAATS 509 E MANOR DR CASA GRANDE, AZ 85222

LINE #	QTY	DESCRIPTION	REMARKS	UNIT PRICE	TOTAL
1	1.00	LOCATABLE MINERALS / MINING CLAIMS-NOT NEW-UNADJUD, ONE AUTH NO. ONLY / MINING CLAIM MONEY RECEIVED (455) <b>CASES:</b> AMC364096/\$5.00	WAIVER/POL 2005 - 1	- n/a -	5.00
<b>TOTAL:</b>					<b>\$5.00</b>

PAYMENT INFORMATION			
1	<b>AMOUNT:</b>	\$5.00	<b>POSTMARKED:</b> 08/09/2005
	<b>TYPE:</b>	CHECK	<b>RECEIVED:</b> 08/10/2005
	<b>CHECK NO:</b>	553	
	<b>NAME:</b>	STAATS, JOSEPH M 509 E MANOR DR CASA GRANDE AZ 85222	

REMARKS

This receipt was generated by the automated BLM Collections and Billing System and is a paper representation of a portion of the official electronic record contained therein.

**United States Department of the Interior  
Bureau of Land Management**

BUSINESS & SUPPORT SVCS DIV  
222 N CENTRAL AVE  
PHOENIX, AZ 85004 -2203  
Phone: (602) 417-9200

Receipt	
No:	1132939

<b>Transaction #:</b> 1172018
<b>Date of Transaction:</b> 08/19/2005
<b>CUSTOMER:</b> ODIN REILLY PO BOX 911 ALBION,CA 95410

*Amc 364091*

LINE #	QTY	DESCRIPTION	REMARKS	UNIT PRICE	TOTAL
1	1.00	LOCATABLE MINERALS / MINING CLAIMS-NOT NEW-UNADJUD,ONE AUTH NO. ONLY / MINING CLAIM MONEY RECEIVED (455) <b>CASES: AMC364093/\$10.00</b>	WAIVER/POL 2005 2	- n/a -	10.00
<b>TOTAL:</b>					<b>\$10.00</b>

PAYMENT INFORMATION			
1	AMOUNT:	\$5.00	POSTMARKED: 08/10/2005
	TYPE:	CHECK	RECEIVED: 08/15/2005
	CHECK NO:	09064115324	
	NAME:	REILLY, ODIN PO BOX 911 ALBION CA 95410	
2	AMOUNT:	\$5.00	POSTMARKED: 08/10/2005
	TYPE:	CHECK	RECEIVED: 08/15/2005
	CHECK NO:	09064115335	
	NAME:	REILLY, ODIN PO BOX 911 ALBION CA 95410	

REMARKS

This receipt was generated by the automated BLM Collections and Billing System and is a paper representation of a portion of the official electronic record contained therein.

375

**MAINTENANCE FEE WAIVER CERTIFICATION**


SEE INSTRUCTIONS ON REVERSE

1. This small miner waiver is filed for the assessment year beginning at noon on September 1, 2005 and ending at noon on September 1, 2006.
2. The undersigned and all related parties owned ten or fewer mining claims, mill, or tunnel sites located and maintained on Federal lands in the United States of America on September 1, 2005.
3. The undersigned have performed the assessment work required by law for each mining claim listed prior to filing this waiver and understand that by filing this form; an affidavit of assessment work must be recorded by the December 30th following the filing of this waiver.
4. The undersigned understand that if the assessment work obligation has not yet come due under 30 U.S.C. 28 (for those claims in their first assessment year only); a notice of intent to hold reciting this condition must be recorded by the December 30th following the filing of this waiver.
5. The undersigned understand that mill and tunnel sites may also be listed upon this waiver and be waived from payment of the maintenance fee; and that a notice of intent to hold for these sites is required to be recorded by the December 30th immediately following the filing of this waiver.
6. The undersigned understand and acknowledge that pursuant to 43 U.S.C. 1212 and 18 U.S.C. 1001; the filing or recording of a false, fictitious, or fraudulent document with the Bureau of Land Management may result in a fine of up to \$250,000, a prison term not to exceed five years, or both.
7. The mining claims, mill or tunnel sites for which this waiver from payment of the maintenance fees is requested are:

CLAIM OR SITE NAME	BLM RECORDATION SERIAL NUMBER
1. Cactus Gold 1	Amc 364093
2. Cactus Gold 2	Amc 364094
3.	
4.	
5.	
6.	
7.	
8.	
9.	
10.	

The owner(s) (claimants) of the above mining claims and sites are:

Odin Reilly  
 (Owner's Name - Please Print)  
 P.O. Box 911  
 (Street or P.O. Box)  
 Albion CA 95410  
 (City) (State) (Zip Code)



(Owner's Signature)

(Owner's Name - Please Print)  
 (Street or P.O. Box)  
 (City) (State) (Zip Code)

(Owner's Signature)

(Owner's Name - Please Print)  
 (Street or P.O. Box)  
 (City) (State) (Zip Code)

(Owner's Signature)

(Continued on page 2)

ENTERED INTO COMPUTER  
 10/11/05 AB

(Owner's Name - Please Print)	(Owner's Signature)		
(Street or P.O. Box)	(City)	(State)	(Zip Code)
(Owner's Name - Please Print)	(Owner's Signature)		
(Street or P.O. Box)	(City)	(State)	(Zip Code)
(Owner's Name - Please Print)	(Owner's Signature)		
(Street or P.O. Box)	(City)	(State)	(Zip Code)
(Owner's Name - Please Print)	(Owner's Signature)		
(Street or P.O. Box)	(City)	(State)	(Zip Code)

**INSTRUCTIONS**

1. This certification is made under the provisions of § 1744 of Title 43 and § 28-28k of Title 30 of the United States Code; and the regulations thereunder (43 CFR Part 3830).
2. The claimant(s) **must** fill in the dates in paragraph 1 for the beginning and ending of the assessment year for which this waiver is sought.
3. The claimant(s) **must** fill in the date in paragraph 2 for the beginning of the assessment year for which this waiver is sought.
4. All claim and site names and Bureau of Land Management (BLM) serial numbers **must** be listed for the mining claims, mill sites, and tunnel sites for which the waiver is sought.
5. All owners of the mining claims, mill sites, and tunnel sites and their addresses **must** be given.
6. This waiver form **must** be signed by all the claimants or their designated agent, in original form. If an agent is designated, a notarized designation of agent, signed by all of the claimants with proper address given, **must** be submitted with this waiver.
7. This form **must** be filed no later than September 1st for the upcoming assessment year in the BLM State Office where the mining claims or sites are recorded, or the waiver cannot be granted by the BLM. (Example: to obtain a waiver for the assessment year 2000, which begins at noon on September 1, 1999, you **must** qualify for and file for a waiver no later than September 1, 1999, in the proper BLM State Office).
8. For all mining claims which require assessment work, you **must** record an affidavit of labor on or before the December 30th immediately following the filing of this waiver. For all other mining claims or sites waived, you **must** record a notice of intent to hold on or before the December 30th immediately following the filing of this waiver.
9. Mill and tunnel sites may also be listed upon this waiver and be waived from payment of the maintenance fee. A notice of intent to hold for these sites is required to be filed by the December 30th following the filing of this waiver.

**NOTICE/BURDEN HOURS STATEMENT**

The Privacy Act of 1974, *as amended*, and the regulation in 43 CFR 2.48(d) provide that you be furnished the following information in connection with the information required by this certification of waiver from rental fees.

**AUTHORITY:** 30 U.S.C. 28-28k; 43 U.S.C. 1201, 1457, 1740, and 1744; and 43 CFR 3830.

**PRINCIPLE PURPOSE:** This information is to be used to verify that the owner(s) (claimants) of a mining claim has complied with 30 U.S.C. 28f and is entitled to perform assessment work in lieu of paying the maintenance fee for the mining claims listed on this form.

**ROUTINE USE:** (1) Adjudication of the claimant(s) certification of waiver from paying the maintenance fee otherwise required by 30 U.S.C. 28f. (2) Disclosure may be made to appropriate Federal agencies when location is made within the agency's geographic area of responsibility. (3) Information from the record and/or the record will be transferred to the appropriate Federal, State, or local agency, or a member of the public in response to a specific request for pertinent information. (4) Information may also be provided to the Department of Justice or in a proceeding before a court or adjudicative body; or to Federal, State, local or foreign agencies when needed for enforcement of civil or criminal codes or applicable regulations concerning title rights upon the public land.

**EFFECT OF NOT PROVIDING INFORMATION:** Disclosure of this information is required by 30 U.S.C. 28f and 43 CFR Part 3830 for those qualified claimants wishing to take the small miner waiver allowed. Failure to supply the information required in this form to support the claimants certification of waiver from payment of the otherwise required maintenance fees will result in the waiver being disallowed and the mining claims subject to forfeiture by BLM under 30 U.S.C. 28i.

The Paperwork Reduction Act of 1995 requires us to inform you that:

This information is being collected to allow the BLM to determine if you qualify for a waiver from the payment of \$100 per mining claim or site maintenance fee established in 30 U.S.C. 28f and the implementing regulations at 43 CFR 3830. A response to this request is required in accordance with the statute to obtain your benefit.

BLM would like you to know that you do not have to respond to this, or any other, Federal agency-sponsored information collection unless it displays a currently valid OMB control number.

Public reporting burden for this form is estimated to average 8 minutes (0.133 hours) per response, including time to review instructions, gathering and maintaining data, and completing and reviewing the form. Direct comments regarding this burden estimate, or any other aspect of this form, to the U.S. Department of the Interior, Bureau of Land Management, (1004-0114) Bureau Information Collection Clearance Officer (WO-630), Mail Stop 401 LS, 1849 C St., N.W., Washington, D.C. 20240.

FOR OFFICIAL USE ONLY

ARIZONA  
STATE OFFICE  
PHOENIX, ARIZONA

2005 AUG 15 P 3:30

(Form 3830-2, page 2)

RECEIVED  
BUREAU OF  
LAND MANAGEMENT

Return Document to:

Odin Reilly  
P.O. Box 911  
Albion, California  
95410

Telephone: \_\_\_\_\_

RECEIVED  
BUREAU OF  
LAND MANAGEMENT  
2005 AUG 15 P 3:30  
ARIZONA  
STATE OFFICE  
PHOENIX, ARIZONA  
BLM DATE STAMP

**SELECT ONLY ONE:**

**AFFIDAVIT OF PERFORMANCE OF ANNUAL WORK.** Also fill in Items 2 through 10 on the reverse side of this document.

**NOTICE OF INTENTION TO HOLD.** I intend to hold the claims(s)/site(s) listed below for the calendar year 20\_\_\_\_. Also fill in Item 1 on the reverse side of this document.

Line No.	AMC NUMBER	CLAIM/SITE NAME	TWP	RNG	SEC
1	Amc 364093	Cactus Gold 1	5N	18W	12
2					
3					
4					
5					
6					
7					
8					
9					
10					

BLM requires a \$5 nonrefundable service charge for each mining claim, mill site or tunnel site payable on or before December 30<sup>th</sup> (not the 31<sup>st</sup>). Mail to:

**Bureau of Land Management**  
222 North Central Avenue  
Phoenix, Arizona 85004-2203  
602-417-9200  
[www.az.blm.gov](http://www.az.blm.gov)

**FOR BLM USE ONLY**

No of Claims: 1 x \$5 = 5  
 Payment Type: MO Init: C  
 Receipt No: 1132939 Phone Submission \_\_\_\_\_  
 Date Entered Into Computer \_\_\_\_\_  
 Initials: \_\_\_\_\_ Verified: \_\_\_\_\_

FORM APPROVED  
OMB NO. 1004-0114  
Expires: December 31, 2006

AZ-3850-1  
(September 2004)

**ENTERED INTO COMPUTER**  
10/11/05 QB

If a waiver is filed then evidence of Annual Assessment Work or a Notice of Intention to Hold (NOI) must be filed each calendar year following the calendar year in which the claim/site was located.

1. Reasons for filing Notice of Intention to Hold:

- Mill site or tunnel site
- BLM has deferred assessment work (attach copy of decision granting deferment, or pending petition for deferment including date petition was filed)
- An NOI is required by December 30<sup>th</sup> immediately following the filing of a waiver if no assessment work is due.

2. State of Arizona, County of La Paz ss: \_\_\_\_\_

x3. I, (Name) Odin Reilly

x4. Reside at (Address) Po Box 911

x City Aldion, County Mendocino, State CA Zip 95410 being duly sworn, depose and say that I am a citizen of the United States, more than eighteen years of age, that all of the facts set forth in this affidavit / notice, subject to the provisions and penalties of 18 U.S.C. 1001 pertaining to the filing of false, fictitious, or fraudulent statements with the United States, are true and correct according to the best of my knowledge, information and belief.

5. Owner's name and address (if not shown in Items 1-3 above). \_\_\_\_\_

6. That I am personally acquainted with the mining claim(s). The work and improvements were made by and at the expense of the owner(s) of said claim(s). Said contiguous group of claims, listed on the reverse side of this document, are situated in the Quartzite Mining District, La Paz County, Arizona.

7. That between the dates starting at 12 o'clock noon on September 1, 2004 and ending at 12 o'clock noon on September 1, 2005 at least \$ 200 dollars worth of work and improvements were done and performed upon said claim(s) or upon one or more of a contiguous group of claims for the benefit of all, wholly or partly outside of a contiguous group of claims for the benefit of all, not including the location work.

8. That the following persons were employed to perform the work and improvements described herein: Ken Olson (Previous owner) P.O. Box 110, Canyonville, Oregon 97417

9. That the work and improvements performed were: Located and marked corners and hand dug and dry panned roughly 5 hours on October 12, 2004.


10. Date: Aug-11-2005 Signature: \_\_\_\_\_

SUBSCRIBED AND SWORN TO before me, a Notary Public, this 11<sup>th</sup> day of August 2005


By: Odin Reilly

Notary Public \_\_\_\_\_

MY COMMISSION EXPIRES 7-20-8



PRIVACY ACT STATEMENT - This information is being collected pursuant to 30 U.S.C. 20, 22, 3839, 42 and 43, and 43 CFR 16.01, 16.02, 16.03, 16.04, 16.05, 16.06, 16.07, 16.08, 16.09, 16.10, 16.11, 16.12, 16.13, 16.14, 16.15, 16.16, 16.17, 16.18, 16.19, 16.20, 16.21, 16.22, 16.23, 16.24, 16.25, 16.26, 16.27, 16.28, 16.29, 16.30, 16.31, 16.32, 16.33, 16.34, 16.35, 16.36, 16.37, 16.38, 16.39, 16.40, 16.41, 16.42, 16.43, 16.44, 16.45, 16.46, 16.47, 16.48, 16.49, 16.50, 16.51, 16.52, 16.53, 16.54, 16.55, 16.56, 16.57, 16.58, 16.59, 16.60, 16.61, 16.62, 16.63, 16.64, 16.65, 16.66, 16.67, 16.68, 16.69, 16.70, 16.71, 16.72, 16.73, 16.74, 16.75, 16.76, 16.77, 16.78, 16.79, 16.80, 16.81, 16.82, 16.83, 16.84, 16.85, 16.86, 16.87, 16.88, 16.89, 16.90, 16.91, 16.92, 16.93, 16.94, 16.95, 16.96, 16.97, 16.98, 16.99, 16.100. The purpose of this collection is to facilitate processing of claims or applications. This form is covered by Privacy Act Notice #INTERIOR/LLM-32 and is subject to the routine uses stated in that notice. Privacy Act Notice #INTERIOR/LLM-32 is available at the BLM Arizona State Office. This form may be locally reproduced.



Return Document to:

Odin Reilly  
P.O. Box 911  
Albion, California 95410

Telephone: \_\_\_\_\_

RECEIVED  
BUREAU OF  
LAND MANAGEMENT  
2005 AUG 15 P 3:30  
ARIZONA  
STATE OFFICE  
PHOENIX, ARIZONA

BLM DATE STAMP

**SELECT ONLY ONE:**

**AFFIDAVIT OF PERFORMANCE OF ANNUAL WORK.** Also fill in Items 2 through 10 on the reverse side of this document.

**NOTICE OF INTENTION TO HOLD.** I intend to hold the claims(s)/site(s) listed below for the calendar year 20\_\_\_\_. Also fill in Item 1 on the reverse side of this document.

Line No.	AMC NUMBER	CLAIM/SITE NAME	TWP	RNG	SEC
1	AMC 364094	Cactus Gold 2	5N	18W	12
2					
3					
4					
5					
6					
7					
8					
9					
10					

BLM requires a \$5 nonrefundable service charge for each mining claim, mill site or tunnel site payable on or before December 30<sup>th</sup> (not the 31<sup>st</sup>). Mail to:

**Bureau of Land Management**  
**222 North Central Avenue**  
**Phoenix, Arizona 85004-2203**  
**602-417-9200**  
**www.az.blm.gov**

**FOR BLM USE ONLY**

No of Claims: 1 x \$5 = 5.00  
 Payment Type: MO Init: C  
 Receipt No: \_\_\_\_\_ Phone Submission \_\_\_\_\_  
 Date Entered Into Computer \_\_\_\_\_  
 Initials: \_\_\_\_\_ Verified: \_\_\_\_\_

FORM APPROVED  
OMB NO. 1004-0114  
Expires: December 31, 2006

AZ-3850-1  
(September 2004)

If a waiver is filed then evidence of Annual Assessment Work or a Notice of Intention to Hold (NOI) must be filed each calendar year following the calendar year in which the claim/site was located.

1. Reasons for filing Notice of Intention to Hold:

- Mill site or tunnel site
- BLM has deferred assessment work (attach copy of decision granting deferment, or pending petition for deferment including date petition was filed)
- An NOI is required by December 30<sup>th</sup> immediately following the filing of a waiver if no assessment work is due.

2. State of Arizona, County of La Paz ss: \_\_\_\_\_

x3. I, (Name) Odm Reilly

x4. Reside at (Address) Po Box 911

City Albion, County Mendocino, State CA Zip 95910 being duly sworn,

depose and say that I am a citizen of the United States, more than eighteen years of age, that all of the facts set forth in this affidavit / notice, subject to the provisions and penalties of 18 U.S.C. 1001 pertaining to the filing of false, fictitious, or fraudulent statements with the United States, are true and correct according to the best of my knowledge, information and belief.

5. Owner's name and address (If not shown in Items 1-3 above). \_\_\_\_\_

6. That I am personally acquainted with the mining claim(s). The work and improvements were made by and at the expense of the owner(s) of said claim(s). Said contiguous group of claims, listed on the reverse side of this document, are situated in the Quartzite Mining District, La Paz County, Arizona.

7. That between the dates starting at 12 o'clock noon on September 1, 2004 and ending at 12 o'clock noon on September 1, 2005 at least \$ 200 dollars worth of work and improvements were done and performed upon said claim(s) or upon one or more of a contiguous group of claims for the benefit of all, wholly or partly outside of a contiguous group of claims for the benefit of all, not including the location work.

8. That the following persons were employed to perform the work and improvements described herein: (Previous owner) Ken Olson  
P.O. Box 110, Canyonville, Oregon 97417

9. That the work and improvements performed were: Located and marked corners and hand dug and dry panned roughly 5 hours on October 12, 2004.


10. Date: AUG-11-2005 Signature: \_\_\_\_\_

SUBSCRIBED AND SWORN TO before me, a Notary Public, this 11<sup>th</sup> day of August 2005


By: Odm Reilly

Notary Public \_\_\_\_\_

MY COMMISSION EXPIRES 7-20-8



PRIVACY ACT STATEMENT - This information is being collected pursuant to 30 U.S.C. 28.4 and 43 CFR 3833.2 and 3833.4 and is subject to the routine uses stated in that notice. Privacy Act Notice #INTERIOR/LLM-32 is available at the BLM Arizona State Office. This form may be locally reproduced.





**United States Department of the Interior**  
**Bureau of Land Management**  
 BUSINESS & SUPPORT SVCS DIV  
 222 N CENTRAL AVE  
 PHOENIX, AZ 85004 -2203  
 Phone: (602) 417-9200

Receipt

No: 1138561

<b>Transaction #:</b> 1177727	
<b>Date of Transaction:</b> 08/26/2005	
<b>CUSTOMER:</b>	JUNE PEARSON 7108 MEADOW LANE CHEVY CHASE, MD 20815
	AMC 364281 AMC 364091

LINE #	QTY	DESCRIPTION	REMARKS	UNIT PRICE	TOTAL
1	1.00	LOCATABLE MINERALS / MINING CLAIMS- NOT NEW-UNADJUD, ONE AUTH NO. ONLY / MINING CLAIM MONEY RECEIVED (455) CASES: AMC364286/\$250.00	MAINT 2006 (2)	- n/a -	250.00
<b>TOTAL:</b>					<b>\$250.00</b>

PAYMENT INFORMATION			
1	<b>AMOUNT:</b>	\$250.00	<b>POSTMARKED:</b> 08/23/2005
	<b>TYPE:</b>	CHECK	<b>RECEIVED:</b> 08/24/2005
	<b>CHECK NO:</b>	568	
	<b>NAME:</b>	PEARSON, JUNE 7108 MEADOW LANE CHEVY CHASE MD 20815	

REMARKS

This receipt was generated by the automated BLM Collections and Billing System and is a paper representation of a portion of the official electronic record contained therein.

RE 9/28/05

**MAINTENANCE FEE PAYMENT**

BUREAU OF LAND MANAGEMENT  
 222 N CENTRAL AVENUE  
 PHOENIX, AZ 85004  
 602-417-9200  
 www.az.blm.gov

Mining Claim Maintenance Fee Payment of \$125 per claim/site is due on or before September 1, 2005, in lieu of assessment work for the upcoming assessment year beginning September 1 of the year noted above.

RECEIVED  
 BUREAU OF  
 LAND MANAGEMENT  
 2005 AUG 24 P 2:10  
 ARIZONA  
 STATE OFFICE  
 PHOENIX, ARIZONA  
 BLM DATE STAMP

Line No.	AMC NUMBER	CLAIM/SITE NAME
1	364286	WEAVERS GOLD # 2 AZ TS & N R SW Sec 3 Yavapai Co
2	364091	PLAMOSA 1 AZ TS & N R 18 W Sec NW 1/4 of 2 La Paz Co
3		
4		
5		
6		
7		
8		
9		
10		

List additional claims on the reverse side of this form.  
 Check here if this is a change of address.

CLAIMANT NAME: June Pearson  
 ADDRESS: 7108 Meadow Lane  
 CITY: Chevy Chase STATE: MD ZIP: 20815  
 PHONE: 301-656-7757 or 240-305-6133  
 SIGNATURE: June Pearson

Claimant or agent must sign to record with the County.

No of Claims: _____	x \$125 = _____
Payment Type: _____	Init: _____
Receipt No: _____	Phone Submission _____
-----	
Date Entered Into Computer _____	
Initials: _____	Verified: _____
<b>FOR BLM USE ONLY</b>	

RE 9/28/05

Line No.	AMC NUMBER	CLAIM/SITE NAME
11		
12		
13		
14		
15		

The names and current addresses of all owners should be identified on all instruments to be recorded or filed.

Name: David Grodsky Address: 7107 Meadow Lane  
 City: Chevy Chase State: MD Zip: 20815  Change of address

Name: \_\_\_\_\_ Address: \_\_\_\_\_  
 City: \_\_\_\_\_ State: \_\_\_\_\_ Zip: \_\_\_\_\_  Change of address

Name: \_\_\_\_\_ Address: \_\_\_\_\_  
 City: \_\_\_\_\_ State: \_\_\_\_\_ Zip: \_\_\_\_\_  Change of address

Name: \_\_\_\_\_ Address: \_\_\_\_\_  
 City: \_\_\_\_\_ State: \_\_\_\_\_ Zip: \_\_\_\_\_  Change of address

Name: \_\_\_\_\_ Address: \_\_\_\_\_  
 City: \_\_\_\_\_ State: \_\_\_\_\_ Zip: \_\_\_\_\_  Change of address

Name: \_\_\_\_\_ Address: \_\_\_\_\_  
 City: \_\_\_\_\_ State: \_\_\_\_\_ Zip: \_\_\_\_\_  Change of address

Name: \_\_\_\_\_ Address: \_\_\_\_\_  
 City: \_\_\_\_\_ State: \_\_\_\_\_ Zip: \_\_\_\_\_  Change of address


Name: \_\_\_\_\_ Address: \_\_\_\_\_  
 City: \_\_\_\_\_ State: \_\_\_\_\_ Zip: \_\_\_\_\_  Change of address

**PRIVACY ACT STATEMENT** – This information is being collected pursuant to 30 U.S.C. 28, 43 CFR 3833.2, and ARS 27-208 in compliance with the laws of the USDI, Bureau of Land Management, and the State of Arizona. The purpose of this collection is to facilitate processing of claims or applications. This form is covered by Privacy Act Notice #INTERIOR/LLM -32 and is subject to the routine uses stated in that notice. Privacy Act Notice #INTERIOR/LLM-32 is available at the BLM Arizona State Office. This form may be locally reproduced.

Amc 364099

Return Document to:

x Robert Cuyle  
4590 NW Jackson Sch. Rd,  
Hillsboro  
Oregon 97124  
Telephone: 503-648-4983



**SELECT ONLY ONE:**

**AFFIDAVIT OF PERFORMANCE OF ANNUAL WORK.** Also fill in Items 2 through 10 on the reverse side of this document.

**NOTICE OF INTENTION TO HOLD.** I intend to hold the claims(s)/site(s) listed below for the calendar year 20\_\_\_. Also fill in Item 1 on the reverse side of this document.

Line No.	AMC NUMBER	CLAIM/SITE NAME	TWP	RNG	SEC
1	Amc 364099	Cactus Gold 7	5N	17W	7
2					
3					
4					
5					
6					
7					
8					
9					
10					

BLM requires a \$5 nonrefundable service charge for each mining claim, mill site or tunnel site payable on or before December 30<sup>th</sup> (not the 31<sup>st</sup>). Mail to:

Bureau of Land Management  
222 North Central Avenue  
Phoenix, Arizona 85004-2203  
602-417-9200  
www.az.blm.gov

**FOR BLM USE ONLY**

No of Claims: 1 x \$5 = 5.00  
 Payment Type: 1025 Init: C  
 Receipt No: \_\_\_\_\_ Phone Submission \_\_\_\_\_  
 Date Entered Into Computer \_\_\_\_\_  
 Initials: \_\_\_\_\_ Verified: \_\_\_\_\_

FORM APPROVED  
OMB NO. 1004-0114  
Expires: December 31, 2006

AZ-3850-1  
(September 2004)

**ENTERED INTO COMPUTER**

9/27/05 ab

If a waiver is filed then evidence of Annual Assessment Work or a Notice of Intention to Hold (NOI) must be filed each calendar year following the calendar year in which the claim/site was located.

1. Reasons for filing Notice of Intention to Hold:

- Mill site or tunnel site
- BLM has deferred assessment work (attach copy of decision granting deferment, or pending petition for deferment including date petition was filed)
- An NOI is required by December 30<sup>th</sup> immediately following the filing of a waiver if no assessment work is due.

2. State of Arizona, County of La Paz ss: \_\_\_\_\_

x3. I, (Name) Robert M. Cuyle

x4. Reside at (Address) 4590 N.W. Jackson School Road

x City Hillsboro, County Washington, State OR Zip 97124 being duly sworn, depose and say that I am a citizen of the United States, more than eighteen years of age, that all of the facts set forth in this affidavit / notice, subject to the provisions and penalties of 18 U.S.C. 1001 pertaining to the filing of false, fictitious, or fraudulent statements with the United States, are true and correct according to the best of my knowledge, information and belief.

x 5. Owner's name and address (If not shown in Items 1-3 above). \_\_\_\_\_

6. That I am personally acquainted with the mining claim(s). The work and improvements were made by and at the expense of the owner(s) of said claim(s). Said contiguous group of claims, listed on the reverse side of this document, are situated in the Quartzite Mining District, La Paz County, Arizona.

7. That between the dates starting at 12 o'clock noon on September 1, 2004 and ending at 12 o'clock noon on September 1, 2005 at least \$ 200 dollars worth of work and improvements were done and performed upon said claim(s) or upon one or more of a contiguous group of claims for the benefit of all, wholly or partly outside of a contiguous group of claims for the benefit of all, not including the location work. (previous owner)

8. That the following persons were employed to perform the work and improvements described herein: Ken Olson  
P.O. 110, Canyonville, Oregon 97417

9. That the work and improvements performed were: Located and marked corners, hand dug and dry panned roughly 5 hours on this claim

10. Date: 6-25-05 Signature: [Signature]


SUBSCRIBED AND SWORN TO before me, a Notary Public, this 25<sup>th</sup> day of JUNE 20 05

By: Robert M. Cuyle

Notary Public Andrea T. Keezel

MY COMMISSION EXPIRES Jan. 21, 2007

PRIVACY ACT STATEMENT - This information is being collected pursuant to 30 U.S.C. 28, 43 CFR 3833.2, and ARS 27-208, in compliance with the laws of the USDI, Bureau of Land Management, and the State of Arizona. The purpose of this collection is to facilitate processing of claims or applications. This form is covered by Privacy Act Notice #INTERIOR/LLM-32 and is subject to the routine uses stated in that notice. Privacy Act Notice #INTERIOR/LLM-32 is available at the BLM Arizona State Office. This form may be locally reproduced.





2005-03224

Page 1 of 1  
Requested By: JANICE SOLSO  
SHELLY D BAKER, RECORDER  
OFFICIAL RECORDS OF LA PAZ COUNTY, AZ  
05-26-2005 04:55 PM Recording Fee \$14.00

When recorded return to:

**BUYERS**

Robert M. Cuyle  
and/or  
Deborah A. Cuyle  
4590 NW Jackson School Road  
Hillsboro, Oregon 97124

copy

**QUIT CLAIM DEED FOR ONE  
UNPATENTED MINING CLAIM  
AMC 364099**

This DEED is made effective this 20<sup>th</sup> day of May, 2005, between Janice Solso individually, and as Agent/Locator for co-locators, the Seller, whose address is P O Box 110, Canyonville, Oregon, 97417.

AND

Robert M. Cuyle and/or Deborah A. Cuyle, the Buyers, whose address is 4590 Jackson School Road, Hillsboro, Oregon, 97124.

**WITNESSETH**

Seller, for and in consideration of five hundred, and no/100 dollars, U.S. (\$500), and other valuable consideration, paid by Buyer to Seller, the receipt of which is acknowledged has remised, released, sold, conveyed and hereby remises, releases, sells and conveys to Buyer, its heirs and assigns forever, all rights, title, interest, claim and demand of Seller in and to the following described unpatented mining claim:

This unpatented placer mining claim known as Cactus Gold 7 ---AMC 364099, this claim comprises the NE and SE ¼ sections of Section 7, Township 5 N, Range 17 W, of the Gila-Salt River Meridian. This placer claim is located in the state of Arizona, county of La Paz.

Seller forever warrants that at the time of sale they hold good and marketable deed to the property free and clear of all mortgages, security interest, royalties, liens, pledges, charges, or encumbrances, except (a) statutory annual BLM maintenance fees; and (b) such imperfections of deed and/or easements as do not and will not, materially detract from, or interfere with, the present or proposed use of the claim subject thereto or affected thereby or otherwise materially impair with operations on such claim.

Signature Janice Solso

2005 JUN 29 P 2:09

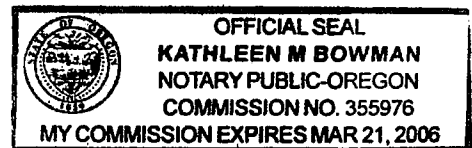
Notary Block  
UNITED STATES OF AMERICA  
STATE OF OREGON  
County of Douglas

The foregoing Quit Claim deed was acknowledged before me by Janice Solso individually & as Agent for co-locators - the Seller has executed this deed effective on this 20<sup>th</sup> day of May, 2005.

Signature of Notary: Kathleen M Bowman

My commission expires: 3-21-2006

copy



**United States Department of the Interior  
Bureau of Land Management**

BUSINESS & SUPPORT SVCS DIV  
222 N CENTRAL AVE  
PHOENIX, AZ 85004 -2203  
Phone: (602) 417-9200

Receipt	
No:	1103452

<b>Transaction #:</b> 1142022
<b>Date of Transaction:</b> 07/01/2005
<b>CUSTOMER:</b> ROBERT CUYLE 4590 NW JACKSON SCH RD HILLSBORO,OR 97124

LINE #	QTY	DESCRIPTION	REMARKS	UNIT PRICE	TOTAL
1	1.00	LOCATABLE MINERALS / MINING CLAIMS-NOT NEW-UNADJUD,ONE AUTH NO. ONLY / MINING CLAIM MONEY RECEIVED (455) <b>CASES:</b> AMC364099/\$5.00	<i>2005</i> POL <del>2006/1</del>	- n/a -	5.00
<b>TOTAL:</b>					<b>\$5.00</b>

PAYMENT INFORMATION				
1	AMOUNT:	\$5.00	POSTMARKED:	06/25/2005
	TYPE:	CHECK	RECEIVED:	06/29/2005
	CHECK NO:	1025		
	NAME:	CUYLE, ROBERT M 4590 NW JACKSON SCH RD HILLSBORO OR 97124		

REMARKS

This receipt was generated by the automated BLM Collections and Billing System and is a paper representation of a portion of the official electronic record contained therein.

**DEPARTMENT OF THE INTERIOR  
BUREAU OF LAND MANAGEMENT  
MINING CLAIMS  
(LIVE) Serial Register Page**

RunDate/Time: 09/09/05 12:36 PM

Page 1 of 1

**01 10-21-1976;090STAT0090;43USC1744**  
**Case Type 384201: PLACER CLAIM**  
**Claim Name: CACTUS GOLD 5**  
**Commodity :**  
**Case Disposition: ACTIVE**

**Serial Number  
AMC364097**

Name & Address	Int Rel	% Interest
WILLIAMS CHRIS BOX 232426 SAN DIEGO, CA 92193	CLAIMANT	0.000000

Mer Twp	Rng	Sec	Quadrant	District/Resource	County
14	0050N	0180W	013 NW	YUMA FIELD OFFICE	LA PAZ

Act Date	Code	Action	Action Remarks	Receipt Number
10/13/2004	403	LOCATION DATE		
01/03/2005	395	RECORDATION NOTICE RECD	\$30.00;1	1009405
01/03/2005	484	LOCATION YEAR / MAINTENANCE FEE	2005	1009405
08/11/2005	392	MONIES RECEIVED	\$10.00;1	1128732
07/26/2005	669	LAND STATUS CHECKED		
07/19/2005	392	MONIES RECEIVED	\$5.00;1	1113191
07/19/2005	396	TRF OF INTEREST FILED	SOLSO DESIREE	1113191
07/19/2005	396	TRF OF INTEREST FILED	FRIEND LINDA	1113191
07/19/2005	396	TRF OF INTEREST FILED	OLSON KEN	1113191
07/19/2005	396	TRF OF INTEREST FILED	RAMIREZ ALLEN	1113191
07/19/2005	396	TRF OF INTEREST FILED	FRIEND EDMUND	1113191
07/19/2005	396	TRF OF INTEREST FILED	FRIEND EMERY	1113191
07/19/2005	396	TRF OF INTEREST FILED	SOLSO JANICE A	1113191
07/19/2005	396	TRF OF INTEREST FILED	SOLSO DAVID	1113191
01/03/2005	501	ACCT ADV IN LEAD FILE	AMC364091;	

**Line Nr Remarks**



The transfer document pertaining to your mining claim(s) has been processed.

Attached is a copy of the serial register page(s) showing the current owners of record.

If you have any questions, please call Mary Hyde at (602) 417-9356.

When recorded return to:

**BUYERS**

Chris Williams  
PO Box 232426  
San Diego, California 92193

**QUIT CLAIM DEED FOR ONE  
UNPATENTED MINING CLAIM  
AMC 364097**

This DEED is made effective this 14 day of July, 2005, between Janice Solso individually, and as Agent/Locator for co-locators, the Seller, whose address is P O Box 110, Canyonville, Oregon, 97417.

AND

Chris Williams, the Buyer, whose address is PO Box 232426, San Diego, California, 92193.

**WITNESSETH**

Seller, for and in consideration of five hundred and no/100 dollars, U.S. (\$500), and other valuable consideration, paid by Buyer to Seller, the receipt of which is acknowledged has remised, released, sold, conveyed and hereby remises, releases, sells and conveys to Buyer, its heirs and assigns forever, all rights, title, interest, claim and demand of Seller in and to the following described unpatented mining claim:

This unpatented placer mining claim known as Cactus Gold 5 — AMC 364097, this claim comprises the NW ¼ section of Section 13, Township 5 N, Range 18 W, of the Gila-Salt River Meridian. This placer claim is located in the state of Arizona, county of La Paz.

Seller forever warrants that at the time of sale they hold good and marketable deed to the property free and clear of all mortgages, security interest, royalties, liens, pledges, charges, or encumbrances, except (a) statutory annual BLM maintenance fees; and (b) such imperfections of deed and/or easements as do not and will not, materially detract from, or interfere with, the present or proposed use of the claim subject thereto or affected thereby or otherwise materially impair with operations on such claim.

Signature Janice Solso

**Notary Block**

UNITED STATES OF AMERICA  
STATE OF OREGON  
County of Douglas

RECEIVED  
BUREAU OF  
LAND MANAGEMENT  
2005 JUL 19 P 1:00  
ARIZONA  
STATE OFFICE  
PHOENIX, ARIZONA

The foregoing Quit Claim deed was acknowledged before me by Janice Solso individually & as Locator and Agent for co-locators – the Seller has executed this deed effective on this 14 day of July, 2005.

Signature of Notary: Jody S Matthews  
My commission expires: May 7<sup>th</sup> 2008



ENTERED IN COMPUTER  
9/9/05

**United States Department of the Interior  
Bureau of Land Management**

BUSINESS & SUPPORT SVCS DIV  
222 N CENTRAL AVE  
PHOENIX, AZ 85004 -2203  
Phone: (602) 417-9200

Receipt	
No:	1113191

<b>Transaction #:</b> 1151953	
<b>Date of Transaction:</b> 07/20/2005	
<b>CUSTOMER:</b>	CHRIS WILLIAMS P.O. BOX 232426 SAN DIEGO,CA 92193

LINE #	QTY	DESCRIPTION	REMARKS	UNIT PRICE	TOTAL
1	1.00	LOCATABLE MINERALS / MINING CLAIMS-NOT NEW-UNADJUD,ONE AUTH NO. ONLY / MINING CLAIM MONEY RECEIVED (455) <b>CASES:</b> AMC364097/\$5.00	TRF (1)	- n/a -	5.00
<b>TOTAL:</b>					<b>\$5.00</b>

PAYMENT INFORMATION				
1	AMOUNT:	\$5.00	POSTMARKED:	07/18/2005
	TYPE:	CHECK	RECEIVED:	07/19/2005
	CHECK NO:	1460		
	NAME:	SOLSO, JANICE P.O. BOX 110 CANYONVILLE OR 97417		

REMARKS

This receipt was generated by the automated BLM Collections and Billing System and is a paper representation of a portion of the official electronic record contained therein.

**NOTICE!!**

**These documents have been scanned!**

**Do not place un-scanned documents beneath this notice!**

**Do not remove this notice from this file!**

GPO Jacket No. 560-102  
Print Order 61540  
Rise Business Services, LLC  
Job=AZ15 6/26/2019



Box Number= AZ15132



Claim Begin-End: AMC364091-AMC364100

**5 Miscellaneous**



AZ15132-11

AMC363477-AMC364145

**United States Department of the Interior**  
**Bureau of Land Management**  
 LANDS/RECREATION & PLANNING  
 ONE N CENTRAL AVE  
 PHOENIX, AZ 85004 -2203  
 Phone: 602-417-9200

Receipt

No: 3084911


<b>Transaction #:</b> 3176232	
<b>Date of Transaction:</b> 07/25/2014	
CUSTOMER:	
JUNE PEARSON PO BOX 864 PORT ARANSAS, TX 78373-0864 US	

LINE #	QTY	DESCRIPTION	REMARKS	UNIT PRICE	TOTAL
1	1.00	LOCATABLE MINERALS / MINING CLAIMS- NOT NEW-UNADJUD, ONE AUTH NO. ONLY / MINING CLAIM MONEY RECEIVED CASES: AMC364091/\$10.00	AMENDMENT - 1	- n/a -	10.00
<b>TOTAL:</b>					<b>\$10.00</b>

PAYMENT INFORMATION					
1	AMOUNT:	10.00	POSTMARKED:	07/21/2014	
	TYPE:	CHECK	RECEIVED:	07/24/2014	
	CHECK NO:	0979			
	NAME:	PEARSON, JUNE PO BOX 864 PORT ARANSAS TX 78373-0864 US			

REMARKS

This receipt was generated by the automated BLM Collections and Billing System and is a paper representation of a portion of the official electronic record contained therein.



AMC 364091

AMC 364281

## Customer Name Update Screen

From:

System ID:MC

Name: PEARSON JUNE

Proprietor #: 2229764 Renumber To:

Category: P - PRIVATE

Address: BOX 864

City: PORT ARANSAS

State: TX

Zip: 78373

## Customer Name Update Screen

TO:

System ID:MC

Name: PEARSON JUNE

Proprietor #: 2229764 Renumber To:

Category: P - PRIVATE

Address: PO BOX 1026

City: SHERIDAN

State: WY

Zip: 82801102

SEP 21 2011

*cm*

**NOTICE!!**

**These documents have been scanned!**

**Do not place un-scanned documents beneath this notice!**

**Do not remove this notice from this file!**

GPO Jacket No. 560-102  
Print Order 61540  
Rise Business Services, LLC  
Job=AZ15 6/26/2019



Box Number= AZ15132



Claim Begin-End: AMC364091-AMC364100

**6 Location Notices-Amendments and Supporting Documents**



AZ15132-11

AMC363477-AMC364145

**MINING CLAIM STATUS REPORT**

Status Checked By: \_\_\_\_\_  
MTP Checked By: \_\_\_\_\_  
GEO Checked By: \_\_\_\_\_  
Preadjudication By: \_\_\_\_\_  
Final Adjudication By: Allyda 7/20/05

LEAD SERIAL NO. AMC 364091 THROUGH AMC 364100

_____	LODE	@ \$25 = \$ _____	Location Fee
<u>10</u>	PLACER	@ \$10 = \$ _____	Service Fee--curable defect
_____	MILL SITE	@ \$100 = \$ _____	Claim Maintenance Fee
_____	TUNNEL SITE	\$ _____	<b>TOTAL FEES</b>
_____	ASSOCIATION	\$ _____	Copy Fees,
_____	PLACER	\$ _____	Overage <input type="checkbox"/> Shortage <input type="checkbox"/>
		\$ <u>1650.</u>	<b>TOTAL RECEIVED</b>

OVER-THE-COUNTER:  MAIL:  Timely Filed: YES  NO

**LEGAL DESCRIPTION:**

T <u>5N</u>	R <u>18W</u>	S <u>12, 13, 2</u>	T _____	R _____	S _____
T <u>5N</u>	R <u>17W</u>	S <u>7</u>	T _____	R _____	S _____
T _____	R _____	S _____	T _____	R _____	S _____
T _____	R _____	S _____	T _____	R _____	S _____

GENERAL JURISDICTION: BLM  or NATIONAL FOREST  \_\_\_\_\_  
Name

SPLIT ESTATE LAND SX  PX  SRHE  OTHER  \_\_\_\_\_  
Specify

WILDERNESS AREA (WA): \_\_\_\_\_  
Specify

CLAIMS SUBJECT TO PL 359: YES  NO

PROPER NOTICE FILED IF LOCATING ON SRHE: YES  NO

COMMENTS: \_\_\_\_\_  
\_\_\_\_\_  
\_\_\_\_\_  
\_\_\_\_\_

STATUS: PARTIALLY VOID  VOID

PRIVATE MINERALS  WITHDRAWN  OTHER

COMMENTS: \_\_\_\_\_  
\_\_\_\_\_  
\_\_\_\_\_  
\_\_\_\_\_  
\_\_\_\_\_  
\_\_\_\_\_  
\_\_\_\_\_  
\_\_\_\_\_



Amended claim AMC 364<sup>091</sup> "Plamosa 1"

Amended Notice

LOCATION NOTICE FOR PLACER MINING CLAIM (364091)

NOTICE IS HEREBY GIVEN that the AMC 364091  
(Plamosa 1) placer mining claim has been located by  
June Pearson whose current mailing  
address is P.O. Box 864  
Port Aransas Texas 78373.

RECEIVED  
BLM AT STATES OFFICE  
2014 JUL 24 P 3:21  
PHOENIX, ARIZONA

BLM  
Date  
Stamp

The general course of this claim is 20 acres and it is situated in  
La Paz County, Arizona.

This claim is 1,320 feet in length and 660 feet in width. This claim runs from the  
location monument on which this location notice is posted approximately 660 feet in a Easterly  
direction to the Eastern end line and 1320 feet in a Southerly direction to the Southern end line.  
This claim is marked by four monuments, one at each corner of the claim.

The location monument on which this notice is posted is situated within Section 2, Township  
S N, Range 18 W, Gila Salt River Base and Meridian, Arizona. This claim encompasses  
portions of the following legal subdivision(s) if located by legal subdivision or the following quarter section (s),  
section (s), Township (s) and Range (s) \_\_\_\_\_  
\_\_\_\_\_, Gila Salt River Base and Meridian, Arizona.

The locality of this claim with reference to some natural object or permanent monument and additional  
information (if any) concerning its locality are as follows: Stone monuments + 2x2 wooden posts

DATED AND POSTED on the ground this 18<sup>th</sup> day of July, 2014.

LOCATOR (s) June Pearson - June Pearson

Form MCF102  
Revised July 2005

This form is available from the Arizona Department of Mines & Mineral Resources and may be reproduced.

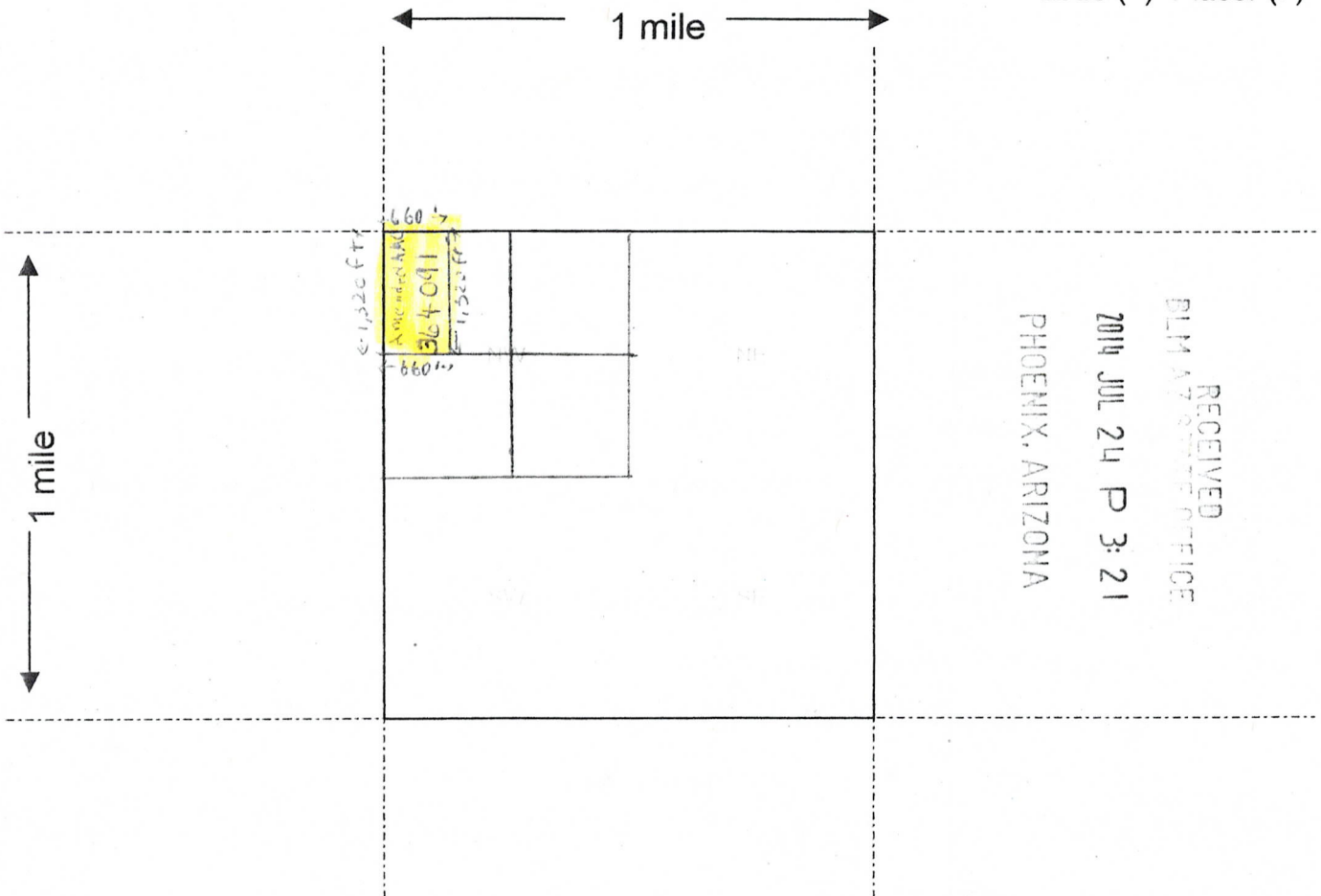
ENTERED  
JUL 28 2014  
BY: RE

AMC364091

Amended Map for AMC 364091 - "Pamosa 1"  
 (old claim was 160 acres; new claim is 20 acres)

**MINING CLAIM MAP**

Lode ( ) Placer (✓)



Scale : 1" = 2000 feet




1. The above map depicts the Amended AMC 364091 mining claim, which is located in Section (s) 2, Township 5 N, Range 18 W, Gila and Salt River Base and Meridian, La Paz County, Arizona.

2. The type of corner and location monuments used are as follows: Stone Monuments and 2X2 wood posts

3. The bearings and distances in degrees and feet between claim corners are as depicted on the map.

Form MCF100a  
 Revised July 2005

This form is available from the Arizona Department of Mines & Mineral Resources and may be reproduced.



County Recordation Information:

NOTICE OF MINING CLAIM LOCATION

- 1. TYPE OF NOTICE:  Location  Amendment  Relocation
- 2. TYPE OF CLAIM OR SITE:  Placer  Lode  Millsite  Tunnelsite
- 3. The name, address and telephone number of the name(s) to be considered owner(s) is:  
PLEASE PRINT (show additional owners on attached sheet)

Name: Janice Solso  
 Address: P.O. Box 110  
 City/State/Zip Code: Canyonville, Oregon 97417  
 Telephone Number (include area code): NA.

RECEIVED  
 BUREAU OF  
 LAND MANAGEMENT  
 ARIZONA  
 STATE OFFICE  
 PHOENIX, ARIZONA  
 2005 JAN - 3 P 3: 21

- 4. The name of the claim: Plomosa 1
- 5. The date of location is: October 11, 2004
- 6. The claim is 2640 feet long and 2640 feet wide. The distance from the location monument to each end of the claim is roughly 1000 feet in a west direction and 1640 feet in a East direction.
- 7. The S.W. corner of the claim is roughly 1000 ft. West  
 from a survey monument or permanent natural object described as where the wash enters the S.W. 1/4 from the N.W. 1/4
- 8. The general course of the claim is from the N. and S. to the E. and W.
- 9. The location of the claim is in Section(s) 2, Quarter Section(s) N.W., Township(s) 5N, Range(s) 18W, Gila and Salt River Meridian, La Paz County, State of Arizona.
- 10. Is the claim filed under Public Law 359?  yes  no
- 11. Monument types are 4 ft., 2x2 wood Post

Date Oct 11, 2004 Signature Janice Solso  Locator  Agent Only

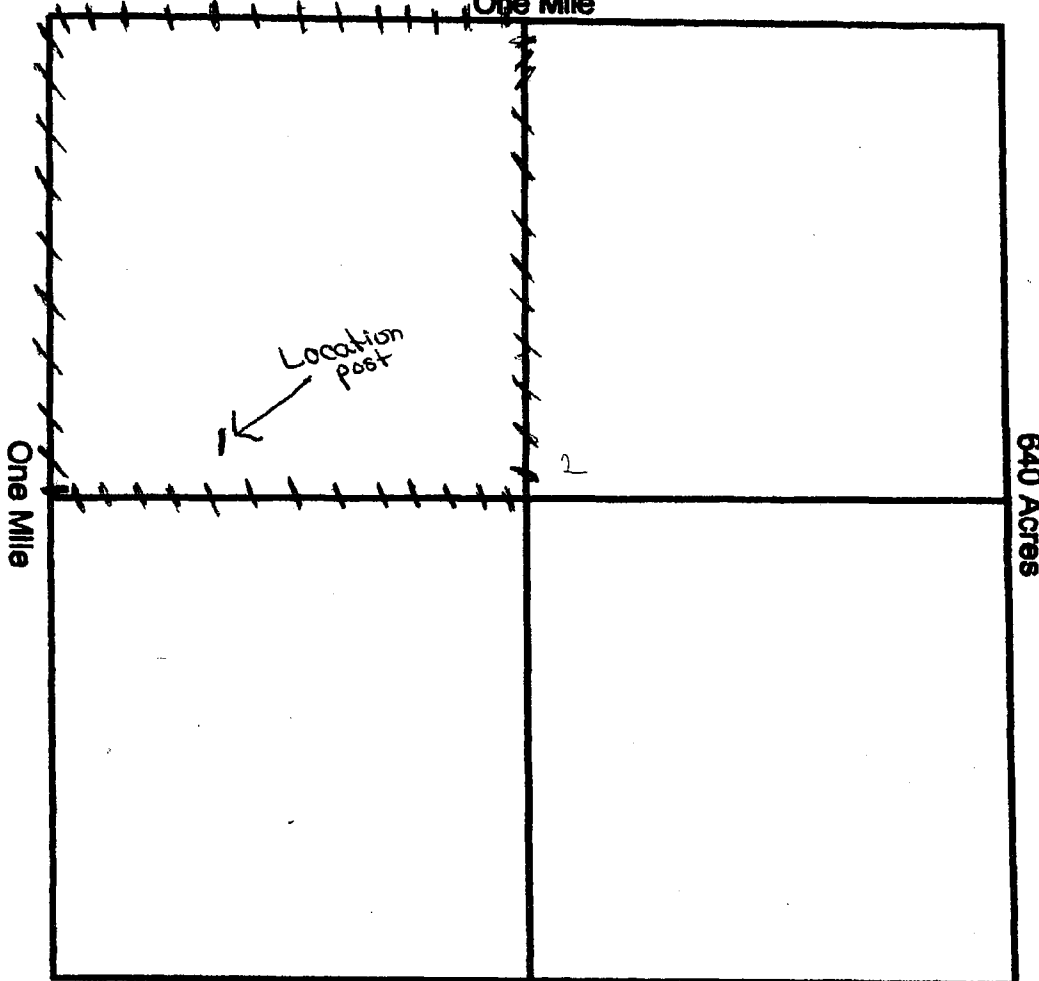
FILE 504041

# MAP OF MINING CLAIM LOCATION

1. The name of the claim is Plomosa 1
2. The S.W. corner of the claim is 1000 feet in a West direction to a survey monument or permanent object as described as Where the wash enters the S.W. 1/4 From the N.W. 1/4
3. The type of location monument is 2x2 Wood Post
4. The bearing and distance between the corners of the claim are beginning at the N.E. corner of the claim, 2640 feet in a South direction to the S.E. corner, then 2640 feet in a West direction to the S.W. corner, then 2640 feet in a North direction to the N.W. corner, then 2640 feet in a East direction to the point of beginning.
5. Please indicate the distance and bearings between claim corners and a recognized survey monument or landmark. Indicate the distance from the location monument to each end of the claim.

One Inch = One Thousand Feet

One Mile



Section 2, Quarter Section N.W., Range 18 W  
Township 5 N, G&SR Meridian, La Paz County, Arizona.

Date Oct. 11, 2004

Signature Janice Salas

CLAIM NAME Plomosa 1

**Additional Owners:**

Name: Ken Olson  
Address: P.O. Box 110  
City/State/Zip Code: Canyonville, Oregon 97417  
Telephone Number (area code): N.A.

Name: David Solso  
Address: P.O. Box 110  
City/State/Zip Code: Canyonville, Oregon 97417  
Telephone Number (area code): N.A.

Name: Desiree Solso  
Address: P.O. Box 110  
City/State/Zip Code: Canyonville, Oregon 97417  
Telephone Number (area code): N.A.

Name: Allen Ramirez  
Address: P.O. Box 110  
City/State/Zip Code: Canyonville, Oregon 97417  
Telephone Number (area code): N.A.

Name: Emery Friend  
Address: P.O. Box 110  
City/State/Zip Code: Canyonville, Oregon 97417  
Telephone Number (area code): N.A.

Name: Linda Friend  
Address: P.O. Box 110  
City/State/Zip Code: Canyonville, Oregon 97417  
Telephone Number (area code): N.A.

Name: Edmund Friend  
Address: P.O. Box 110  
City/State/Zip Code: Canyonville, Oregon 97417  
Telephone Number (area code): N.A.

RECEIVED  
BUREAU OF  
LAND MANAGEMENT  
2005 JAN -3 P 3:21  
ARIZONA  
STATE OFFICE  
PHOENIX, ARIZONA

FILE 564091

County Recordation Information:

NOTICE OF MINING CLAIM LOCATION

- 1. TYPE OF NOTICE:  Location  Amendment  Relocation
- 2. TYPE OF CLAIM OR SITE:  Placer  Lode  Millsite  Tunnelsite
- 3. The name, address and telephone number of the name(s) to be considered owner(s) is:  
PLEASE PRINT (show additional owners on attached sheet)

Name: Janice Solso  
 Address: P.O. Box 110  
 City/State/Zip Code: Canyonville, Oregon 97417  
 Telephone Number (include area code): N.A.

- 4. The name of the claim: Plomosa 2
- 5. The date of location is: October 11, 2004
- 6. The claim is 2640 feet long and 2640 feet wide. The distance from the location monument to each end of the claim is 1000 feet in a West direction and 1040 feet in a East direction.
- 7. The N.W. corner of the claim is 1000 Ft. West from a survey monument or permanent natural object described as where the wash enters the S.W. 1/4 from the N.W. 1/4
- 8. The general course of the claim is from the N. and S. to the E. and W.
- 9. The location of the claim is in Section(s) 2, Quarter Section(s) S.W., Township(s) 5N, Range(s) 18 W, Gila and Salt River Meridian, La Paz County, State of Arizona.
- 10. Is the claim filed under Public Law 359?  yes  no
- 11. Monument types are 4 ft., 2x2 wood Post

RECEIVED  
 BUREAU OF  
 LAND MANAGEMENT  
 2005 JAN - 3 P 3:20  
 ARIZONA  
 STATE OFFICE  
 PHOENIX, ARIZONA

Date Oct. 11, 2004 Signature Janice Solso  Locator  Agent Only

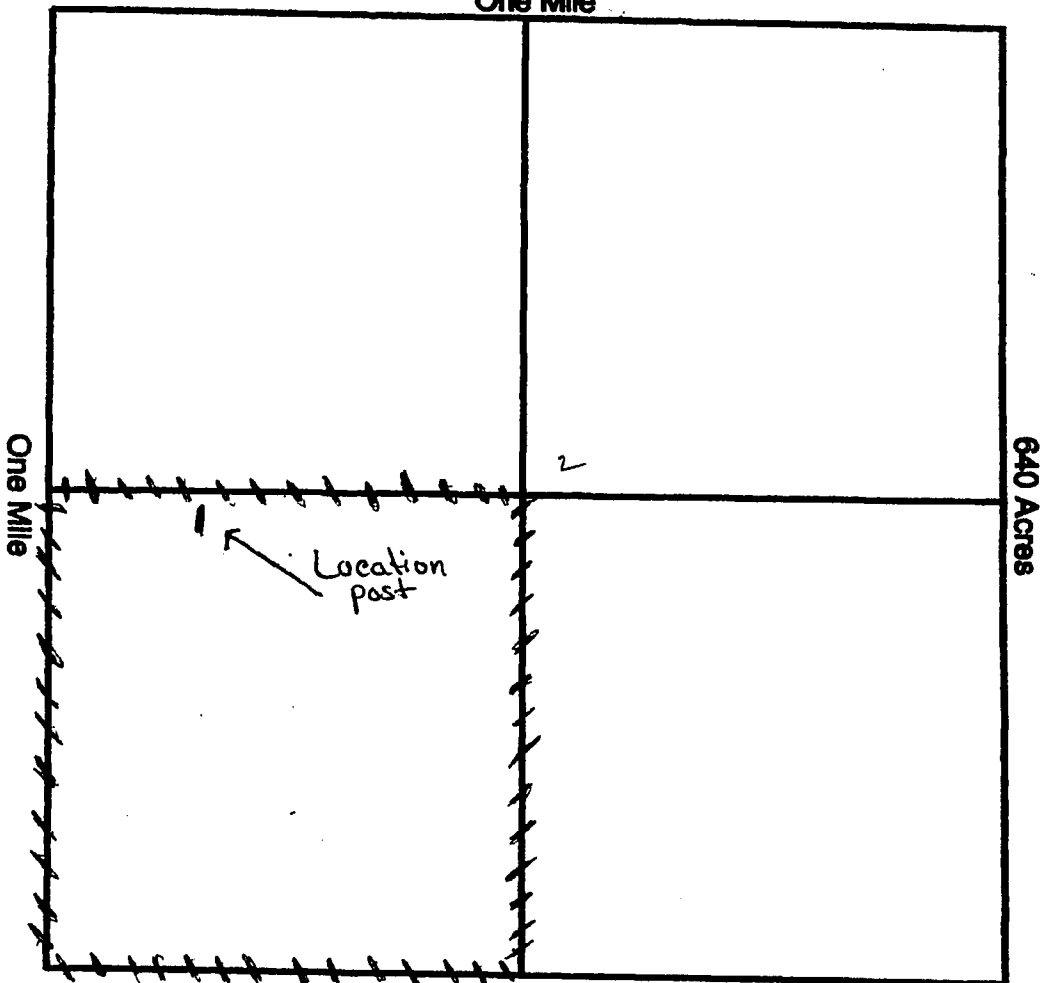
AMC 364092

# MAP OF MINING CLAIM LOCATION

- The name of the claim is Plomosa 2
- The N.W. corner of the claim is 1000 feet in a West direction to a survey monument or permanent object as described as where the wash enters the S.W. 1/4 from the N.W. 1/4
- The type of location monument is 4 ft., 2x2 Wood Post
- The bearing and distance between the corners of the claim are beginning at the N.E. corner of the claim, 2640 feet in a South direction to the S.E. corner, then 2640 feet in a West direction to the S.W. corner, then 2640 feet in a North direction to the N.W. corner, then 2640 feet in a East direction to the point of beginning.
- Please indicate the distance and bearings between claim corners and a recognized survey monument or landmark. Indicate the distance from the location monument to each end of the claim.

One Inch = One Thousand Feet

One Mile



Section 2 Quarter Section S.W. Range 18W  
 Township 5N G&SR Meridian, La Paz County, Arizona.

Date Oct. 11, 2004

Signature Janice Salvo

CLAIM NAME Homosa 2

Additional Owners:

Name: Ken Olson  
Address: P.O. Box 110  
City/State/Zip Code: Canyonville, Oregon 97417  
Telephone Number (area code): N.A.

Name: David Solso  
Address: P.O. Box 110  
City/State/Zip Code: Canyonville, Oregon 97417  
Telephone Number (area code): N.A.

Name: Desiree Solso  
Address: P.O. Box 110  
City/State/Zip Code: Canyonville, Oregon 97417  
Telephone Number (area code): N.A.

Name: Allen Ramirez  
Address: P.O. Box 110  
City/State/Zip Code: Canyonville, Oregon 97417  
Telephone Number (area code): N.A.

Name: Emery Friend  
Address: P.O. Box 110  
City/State/Zip Code: Canyonville, Oregon 97417  
Telephone Number (area code): N.A.

Name: Linda Friend  
Address: P.O. Box 110  
City/State/Zip Code: Canyonville, Oregon 97417  
Telephone Number (area code): N.A.

Name: Edmund Friend  
Address: P.O. Box 110  
City/State/Zip Code: Canyonville, Oregon 97417  
Telephone Number (area code): N.A.

RECEIVED  
BUREAU OF  
LAND MANAGEMENT  
2005 JAN -3 P 3:20  
ARIZONA  
STATE OFFICE  
PHOENIX, ARIZONA

AMC 364092



County Recordation Information:

NOTICE OF MINING CLAIM LOCATION

- 1. TYPE OF NOTICE:  Location  Amendment  Relocation
- 2. TYPE OF CLAIM OR SITE:  Placer  Lode  Millsite  Tunnelsite
- 3. The name, address and telephone number of the name(s) to be considered owner(s) is:  
PLEASE PRINT (show additional owners on attached sheet)

Name: Janice Solso  
Address: P.O. Box 110  
City/State/Zip Code: Canyonville, Oregon 97417  
Telephone Number (include area code): N.A.

RECEIVED  
BUREAU OF  
LAND MANAGEMENT  
2005 JAN - 3 P 3: 20  
ARIZONA  
STATE OFFICE  
PHOENIX, ARIZONA

- 4. The name of the claim: Cactus Gold 1
- 5. The date of location is: October 12, 2004
- 6. The claim is 2640 feet long and 2640 feet wide. The distance from the location monument to each end of the claim is 250 feet in a West direction and 2390 feet in a East direction.
- 7. The N.W. corner of the claim is between the dirt Rd. and wash  
from a survey monument or permanent natural object described as dirt Rd and wash  
where they enter into the S.W. 1/4
- 8. The general course of the claim is from the N. and S. to the E. and W.
- 9. The location of the claim is in Section(s) 12, Quarter Section(s) SW and S.E.  
Township(s) 5N, Range(s) 18 W, Gila and Salt  
River Meridian, La Paz County, State of Arizona.
- 10. Is the claim filed under Public Law 359?  yes  no
- 11. Monument types are 4 Pt., 2x2 wood Post

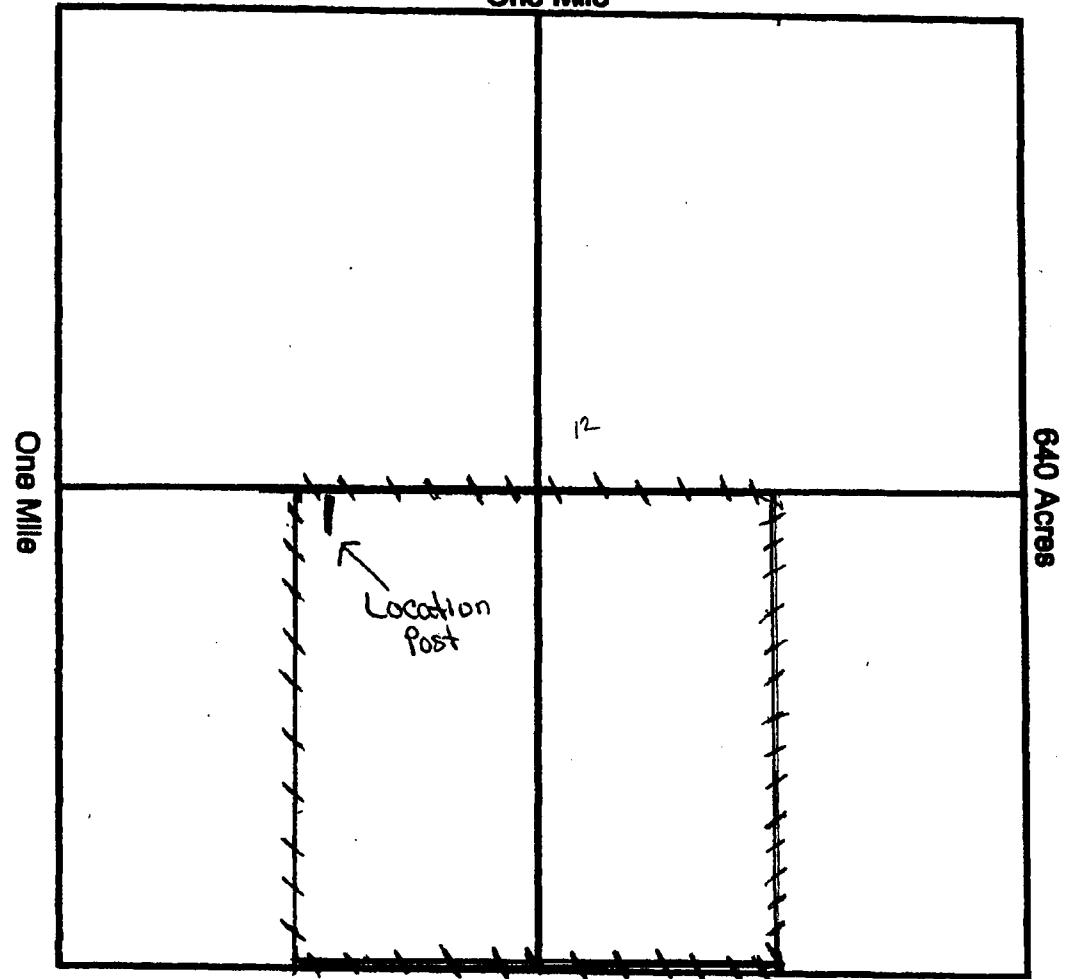
Date Oct. 12, 2004 Signature Janice Solso  Locator  Agent Only

MAP OF MINING CLAIM LOCATION

- The name of the claim is Cactus Gold I
- The N.W. corner of the claim is roughly 50 feet in a East direction to a survey monument or permanent object as described as From where the dirt Road enters the S.W. 1/4
- The type of location monument is 4 Ft., 2x2 wood Post
- The bearing and distance between the corners of the claim are beginning at the N.E. corner of the claim, 2640 feet in a South direction to the S.E. corner, then 2640 feet in a West direction to the S.W. corner, then 2640 feet in a North direction to the N.W. corner, then 2640 feet in a East direction to the point of beginning.
- Please indicate the distance and bearings between claim corners and a recognized survey monument or landmark. Indicate the distance from the location monument to each end of the claim.

One Inch = One Thousand Feet

One Mile



Section 12, Quarter Section S.W. and S.E., Range 18W  
 Township 5 N., G&SR Meridian, La Paz County, Arizona.

Date Oct. 12, 2004

Signature Janice Salvo

CLAIM NAME Cactus Gold 1

Additional Owners:

Name: Ken Olson  
Address: P.O. Box 110  
City/State/Zip Code: Canyonville, Oregon 97417  
Telephone Number (area code): N.A.

Name: David Solso  
Address: P.O. Box 110  
City/State/Zip Code: Canyonville, Oregon 97417  
Telephone Number (area code): N.A.

Name: Desiree Solso  
Address: P.O. Box 110  
City/State/Zip Code: Canyonville, Oregon 97417  
Telephone Number (area code): N.A.

Name: Allen Ramirez  
Address: P.O. Box 110  
City/State/Zip Code: Canyonville, Oregon 97417  
Telephone Number (area code): N.A.

Name: Emery Friend  
Address: P.O. Box 110  
City/State/Zip Code: Canyonville, Oregon 97417  
Telephone Number (area code): N.A.

Name: Linda Friend  
Address: P.O. Box 110  
City/State/Zip Code: Canyonville, Oregon 97417  
Telephone Number (area code): N.A.

Name: Edmund Friend  
Address: P.O. Box 110  
City/State/Zip Code: Canyonville, Oregon 97417  
Telephone Number (area code): N.A.

RECEIVED  
BUREAU OF  
LAND MANAGEMENT  
2005 JAN - 3 P 3:20  
ARIZONA  
STATE OFFICE  
PHOENIX, ARIZONA

AMC 364093

County Recordation Information:

NOTICE OF MINING CLAIM LOCATION

- 1. TYPE OF NOTICE:  Location  Amendment  Relocation
- 2. TYPE OF CLAIM OR SITE:  Placer  Lode  Millsite  Tunnelsite
- 3. The name, address and telephone number of the name(s) to be considered owner(s) is:  
PLEASE PRINT (show additional owners on attached sheet)

Name: Janice Solso  
 Address: P.O. Box 110  
 City/State/Zip Code: Canyonville, Oregon 97417  
 Telephone Number (include area code): N.A.

RECEIVED  
 BUREAU OF  
 LAND MANAGEMENT  
 ARIZONA  
 STATE OFFICE  
 PHOENIX, ARIZONA  
 2005 JAN - 3 P 3:20

ANC 364094

- 4. The name of the claim: Cactus Gold 2
- 5. The date of location is: October 12, 2004
- 6. The claim is 2640 feet long and 2640 feet wide. The distance from the location monument to each end of the claim is 100 feet in a West direction and 2540 feet in a East direction.
- 7. The S.W. corner of the claim is 50 ft. East from the dirt Road from a survey monument or permanent natural object described as where the N.W. and S.W. 1/4's abut.
- 8. The general course of the claim is from the N. and S. to the E. and W.
- 9. The location of the claim is in Section(s) 12, Quarter Section(s) NW and NE, Township(s) 5 N., Range(s) 18 W, Gila and Salt River Meridian, La Paz County, State of Arizona.
- 10. Is the claim filed under Public Law 359?  yes  no
- 11. Monument types are 4 ft., 2x2 wood Post

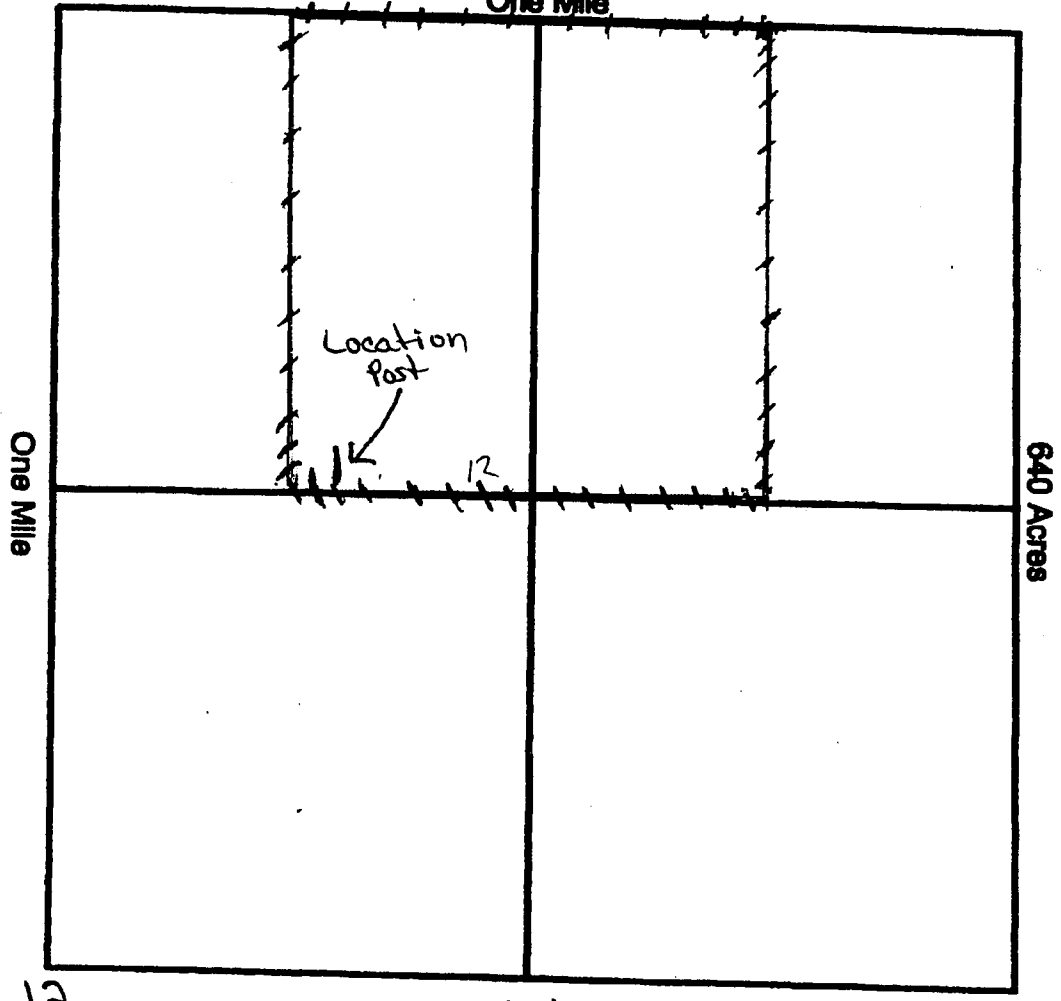
Date Oct. 12, 2004 Signature Janice Solso  Locator  Agent Only

# MAP OF MINING CLAIM LOCATION

1. The name of the claim is Cactus Gold 2
2. The S.W. corner of the claim is 50 feet in a East direction to a survey monument or permanent object as described as From the dirt road where the N.W. and S.W. 1/4's abut.
3. The type of location monument is 4 ft., 2x2 wood Post
4. The bearing and distance between the corners of the claim are beginning at the N.E. corner of the claim, 2640 feet in a South direction to the S.E. corner, then 2640 feet in a West direction to the S.W. corner, then 2640 feet in a North direction to the N.W. corner, then 2640 feet in a East direction to the point of beginning.
5. Please indicate the distance and bearings between claim corners and a recognized survey monument or landmark. Indicate the distance from the location monument to each end of the claim.

One Inch = One Thousand Feet

One Mile



Section 12, Quarter Section N.W. and N.E., Range 18 W  
Township 5 N., G&SR Meridian, La Paz County, Arizona.

Date Oct. 12, 2004

Signature Jamie Soles

CLAIM NAME Cactus Gold 2

Additional Owners:

Name: Ken Olson  
Address: P.O. Box 110  
City/State/Zip Code: Canyonville, Oregon 97417  
Telephone Number (area code): N.A.

Name: David Solso  
Address: P.O. Box 110  
City/State/Zip Code: Canyonville, Oregon 97417  
Telephone Number (area code): N.A.

Name: Desiree Solso  
Address: P.O. Box 110  
City/State/Zip Code: Canyonville, Oregon 97417  
Telephone Number (area code): N.A.

Name: Allen Ramirez  
Address: P.O. Box 110  
City/State/Zip Code: Canyonville, Oregon 97417  
Telephone Number (area code): N.A.

Name: Emery Friend  
Address: P.O. Box 110  
City/State/Zip Code: Canyonville, Oregon 97417  
Telephone Number (area code): N.A.

Name: Linda Friend  
Address: P.O. Box 110  
City/State/Zip Code: Canyonville, Oregon 97417  
Telephone Number (area code): N.A.

Name: Edmund Friend  
Address: P.O. Box 110  
City/State/Zip Code: Canyonville, Oregon 97417  
Telephone Number (area code): N.A.

RECEIVED  
BUREAU OF  
LAND MANAGEMENT  
2005 JAN - 3 P 3 20  
ARIZONA  
STATE OFFICE  
PHOENIX, ARIZONA

AMC 364094

County Recordation Information:

NOTICE OF MINING CLAIM LOCATION

- 1. TYPE OF NOTICE:  Location  Amendment  Relocation
- 2. TYPE OF CLAIM OR SITE:  Placer  Lode  Millsite  Tunnelsite
- 3. The name, address and telephone number of the name(s) to be considered owner(s) is:  
PLEASE PRINT (show additional owners on attached sheet)

Name: Janice Solso  
 Address: P.O. Box 110  
 City/State/Zip Code: Canyonville, Oregon 97417  
 Telephone Number (include area code): N.A.

4. The name of the claim: Cactus Gold 3  
 5. The date of location is: October 12, 2004

6. The claim is 5280 feet long and 1320 feet wide. The distance from the location monument to each end of the claim is 100 feet in a East direction and 1220 feet in a West direction.

7. The S.E. corner of the claim is roughly 700 ft to the South  
from a survey monument or permanent natural object described as From where the dirt road leaves range 18W and enters range 17W.

8. The general course of the claim is from the N. and S. to the E. and W.

9. The location of the claim is in Section(s) 12, Quarter Section(s) NE and SE, Township(s) 5N, Range(s) 18W, Gila and Salt River Meridian, La Paz County, State of Arizona.

10. Is the claim filed under Public Law 359?  yes  no

11. Monument types are 4 ft., 2x2 Wood Post

Date Oct. 12, 2004 Signature Janice Solso  Locator  Agent Only

RECEIVED  
BUREAU OF  
LAND MANAGEMENT  
ARIZONA  
STATE OFFICE  
PHOENIX, ARIZONA  
2005 JAN - 3 P 3: 00

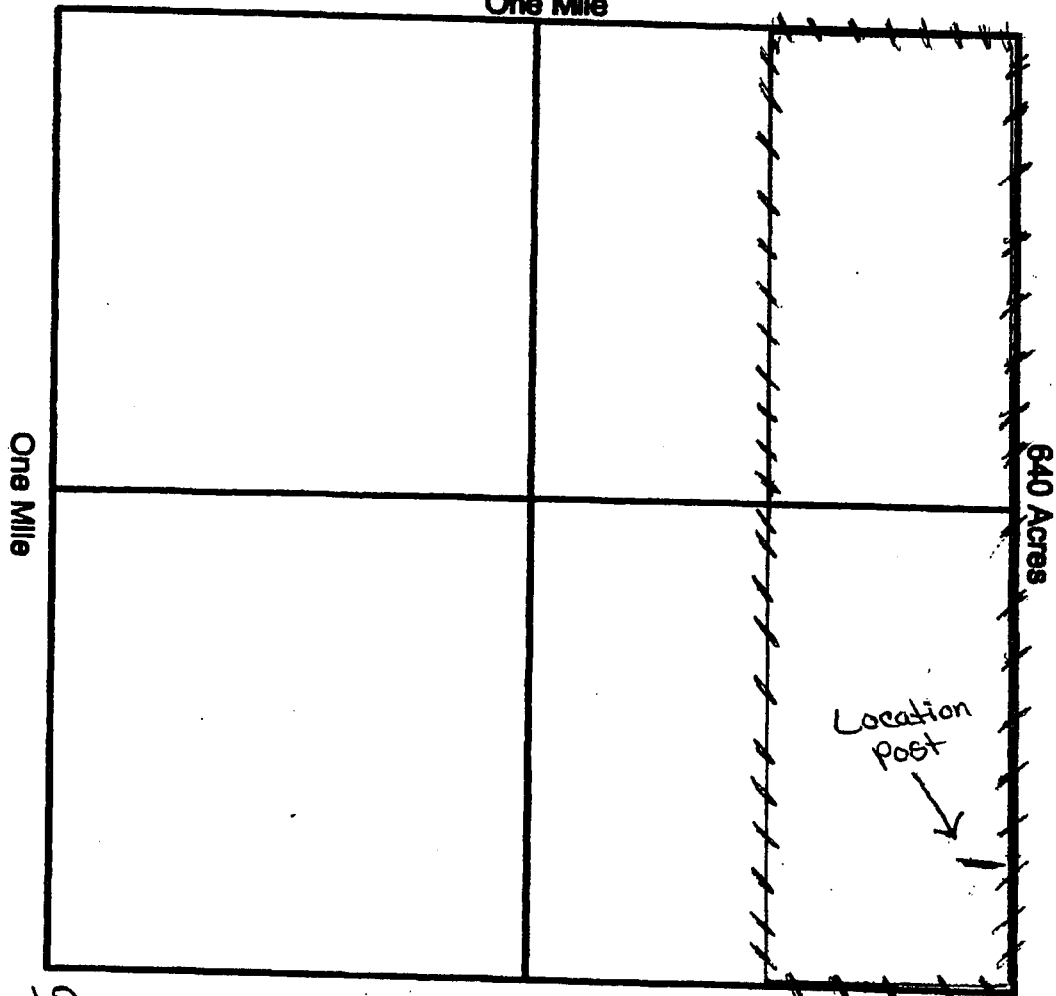
AMC 364095

MAP OF MINING CLAIM LOCATION

1. The name of the claim is Cactus Gold 3
2. The S.E. corner of the claim is roughly 700 feet in a South direction to a survey monument or permanent object as described as From where the dirt road leaves range 18W and enters range 17W.
3. The type of location monument is 4 ft., 2x2 Wood Post
4. The bearing and distance between the corners of the claim are beginning at the N.E. corner of the claim, 5280 feet in a South direction to the S.E. corner, then 1320 feet in a West direction to the S.W. corner, then 5280 feet in a North direction to the N.W. corner, then 1320 feet in a East direction to the point of beginning.
5. Please indicate the distance and bearings between claim corners and a recognized survey monument or landmark. Indicate the distance from the location monument to each end of the claim.

One Inch = One Thousand Feet

One Mile



Section 12, Quarter Section NE. and S.E., Range 18 W  
Township 5 N, G&SR Meridian, La Paz County, Arizona.

Date Oct. 12, 2004

Signature Janice Salas



CLAIM NAME Chetus Gold 3

Additional Owners:

Name: Ken Olson  
Address: P.O. Box 110  
City/State/Zip Code: Canyonville, Oregon 97417  
Telephone Number (area code): N.A.

Name: David Solso  
Address: P.O. Box 110  
City/State/Zip Code: Canyonville, Oregon 97417  
Telephone Number (area code): N.A.

Name: Desiree Solso  
Address: P.O. Box 110  
City/State/Zip Code: Canyonville, Oregon 97417  
Telephone Number (area code): N.A.

Name: Allen Ramirez  
Address: P.O. Box 110  
City/State/Zip Code: Canyonville, Oregon 97417  
Telephone Number (area code): N.A.

Name: Emery Friend  
Address: P.O. Box 910  
City/State/Zip Code: Canyonville, Oregon 97417  
Telephone Number (area code): N.A.

Name: Linda Friend  
Address: P.O. Box 110  
City/State/Zip Code: Canyonville, Oregon 97417  
Telephone Number (area code): N.A.

Name: Edmund Friend  
Address: P.O. Box 110  
City/State/Zip Code: Canyonville, Oregon 97417  
Telephone Number (area code): N.A.

RECEIVED  
BUREAU OF LAND MANAGEMENT  
LAND MANAGEMENT  
2005 JAN - 3 3:20 P  
2005 JAN - 3 3:20 P  
ARIZONA  
STATE OFFICE  
PHOENIX, ARIZONA

AMC 364095

County Recordation Information:

NOTICE OF MINING CLAIM LOCATION

- 1. TYPE OF NOTICE:  Location  Amendment  Relocation
- 2. TYPE OF CLAIM OR SITE:  Placer  Lode  Millsite  Tunnelsite
- 3. The name, address and telephone number of the name(s) to be considered owner(s) is:  
PLEASE PRINT (show additional owners on attached sheet)

Name: Janice Solso  
 Address: P.O. Box 110  
 City/State/Zip Code: Canyonville, Oregon 97417  
 Telephone Number (include area code): NA

RECEIVED  
 BUREAU OF  
 LAND MANAGEMENT  
 2005 JAN -3 P 3: 20  
 ARIZONA  
 STATE OFFICE  
 PHOENIX, ARIZONA

ANC 364096

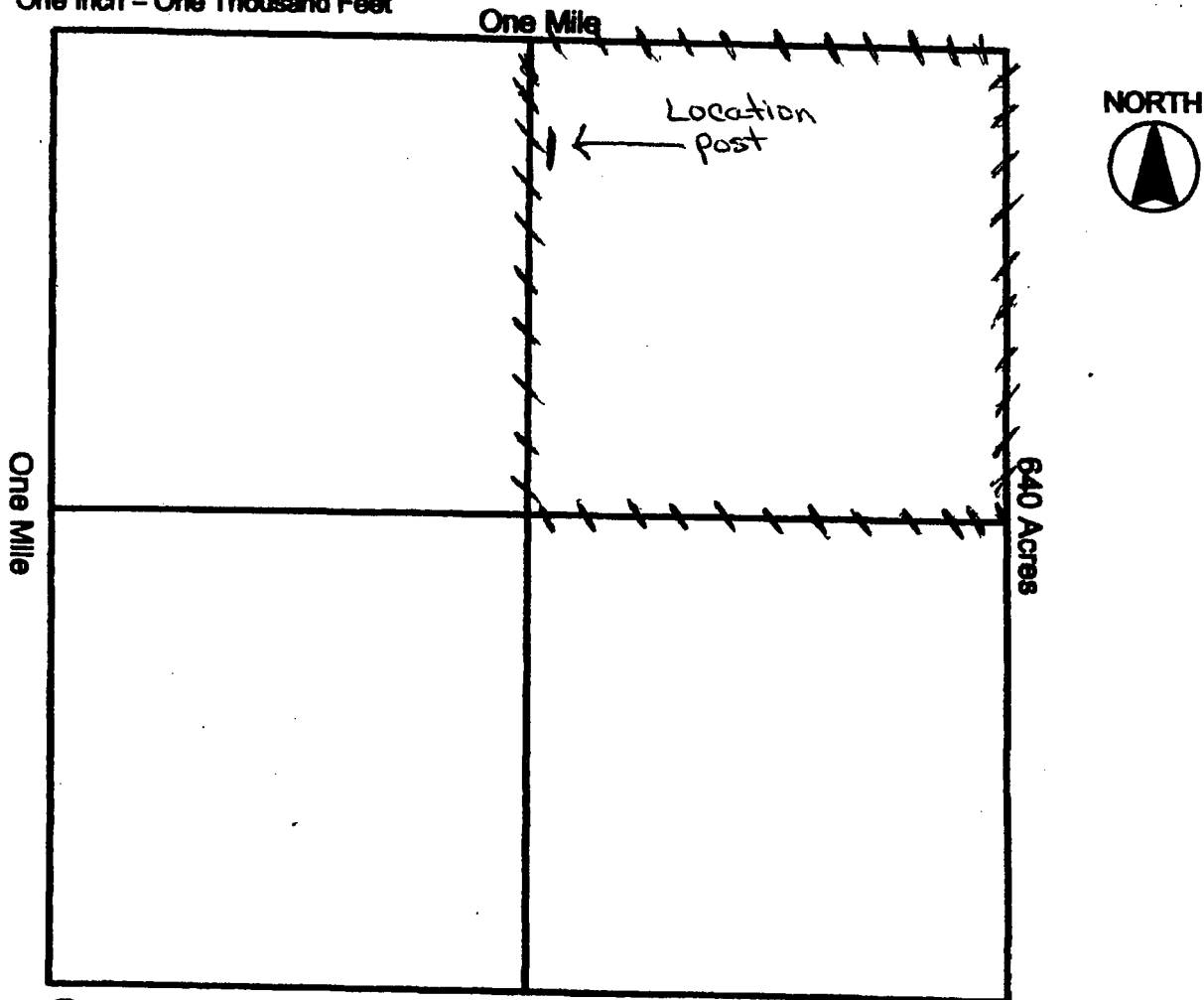
- 4. The name of the claim: Cactus Gold 4
- 5. The date of location is: October 13, 2004
- 6. The claim is 2640 feet long and 2640 feet wide. The distance from the location monument to each end of the claim is 150 feet in a West direction and 2490 feet in a east direction.
- 7. The N.W. corner of the claim is roughly 400 ft. to the north  
 from a survey monument or permanent natural object described as From where the dirt road enters the NE 1/4 from the NW 1/4 of Section 13.
- 8. The general course of the claim is from the N. and S. to the E. and W.
- 9. The location of the claim is in Section(s) 13, Quarter Section(s) N.E., Township(s) 5 N, Range(s) 18 W, Gila and Salt River Meridian, La Paz County, State of Arizona.
- 10. Is the claim filed under Public Law 359?  yes  no
- 11. Monument types are 4 ft., 2x2 wood Post

Date Oct. 13, 2004 Signature Janice Solso  Locator  Agent Only

# MAP OF MINING CLAIM LOCATION

1. The name of the claim is Cactus Gold 4
2. The N.W. corner of the claim is roughly 400 feet in a North direction to a survey monument or permanent object as described as Where the dirt road enters the NE 1/4 from the N.W. 1/4 of Section 13.
3. The type of location monument is 4 ft. 2x2 wood Post
4. The bearing and distance between the corners of the claim are beginning at the N.E. corner of the claim, 2640 feet in a South direction to the S.E. corner, then 2640 feet in a West direction to the S.W. corner, then 2640 feet in a North direction to the N.W. corner, then 2640 feet in a east direction to the point of beginning.
5. Please indicate the distance and bearings between claim corners and a recognized survey monument or landmark. Indicate the distance from the location monument to each end of the claim.

One Inch = One Thousand Feet



Section 13, Quarter Section N.E., Range 18W  
Township 5N, G&SR Meridian, La Paz County, Arizona.

Date Oct. 13, 2004

Signature Janice Salas

CLAIM NAME Cactus Gold 4

Additional Owners:

Name: Ken Olson  
Address: P.O. Box 110  
City/State/Zip Code: Canyonville, Oregon 97417  
Telephone Number (area code): N.A.

Name: David Solso  
Address: P.O. Box 110  
City/State/Zip Code: Canyonville, Oregon 97417  
Telephone Number (area code): N.A.

Name: Desiree Solso  
Address: P.O. Box 110  
City/State/Zip Code: Canyonville, Oregon 97417  
Telephone Number (area code): N.A.

Name: Allen Ramirez  
Address: P.O. Box 110  
City/State/Zip Code: Canyonville, Oregon 97417  
Telephone Number (area code): N.A.

Name: Emery Friend  
Address: P.O. Box 110  
City/State/Zip Code: Canyonville, Oregon 97417  
Telephone Number (area code): N.A.

Name: Linda Friend  
Address: P.O. Box 110  
City/State/Zip Code: Canyonville, Oregon 97417  
Telephone Number (area code): N.A.

Name: Edmund Friend  
Address: P.O. Box 110  
City/State/Zip Code: Canyonville, Oregon 97417  
Telephone Number (area code): N.A.

RECEIVED  
BUREAU OF  
LAND MANAGEMENT  
2005 JAN - 3 P 3 20  
ARIZONA  
STATE OFFICE  
PHOENIX, ARIZONA

AMC 364096

County Recordation Information:

NOTICE OF MINING CLAIM LOCATION

- 1. TYPE OF NOTICE:  Location  Amendment  Relocation
- 2. TYPE OF CLAIM OR SITE:  Placer  Lode  Millsite  Tunnelsite
- 3. The name, address and telephone number of the name(s) to be considered owner(s) is:  
PLEASE PRINT (show additional owners on attached sheet)

Name: Janice Solsa  
 Address: P.O. Box 110  
 City/State/Zip Code: Canyonville, Oregon 97417  
 Telephone Number (include area code): N.A.

RECEIVED  
 BUREAU OF  
 LAND MANAGEMENT  
 2005 JAN - 31 P 3: 19  
 ARIZONA  
 STATE OFFICE  
 PHOENIX, ARIZONA

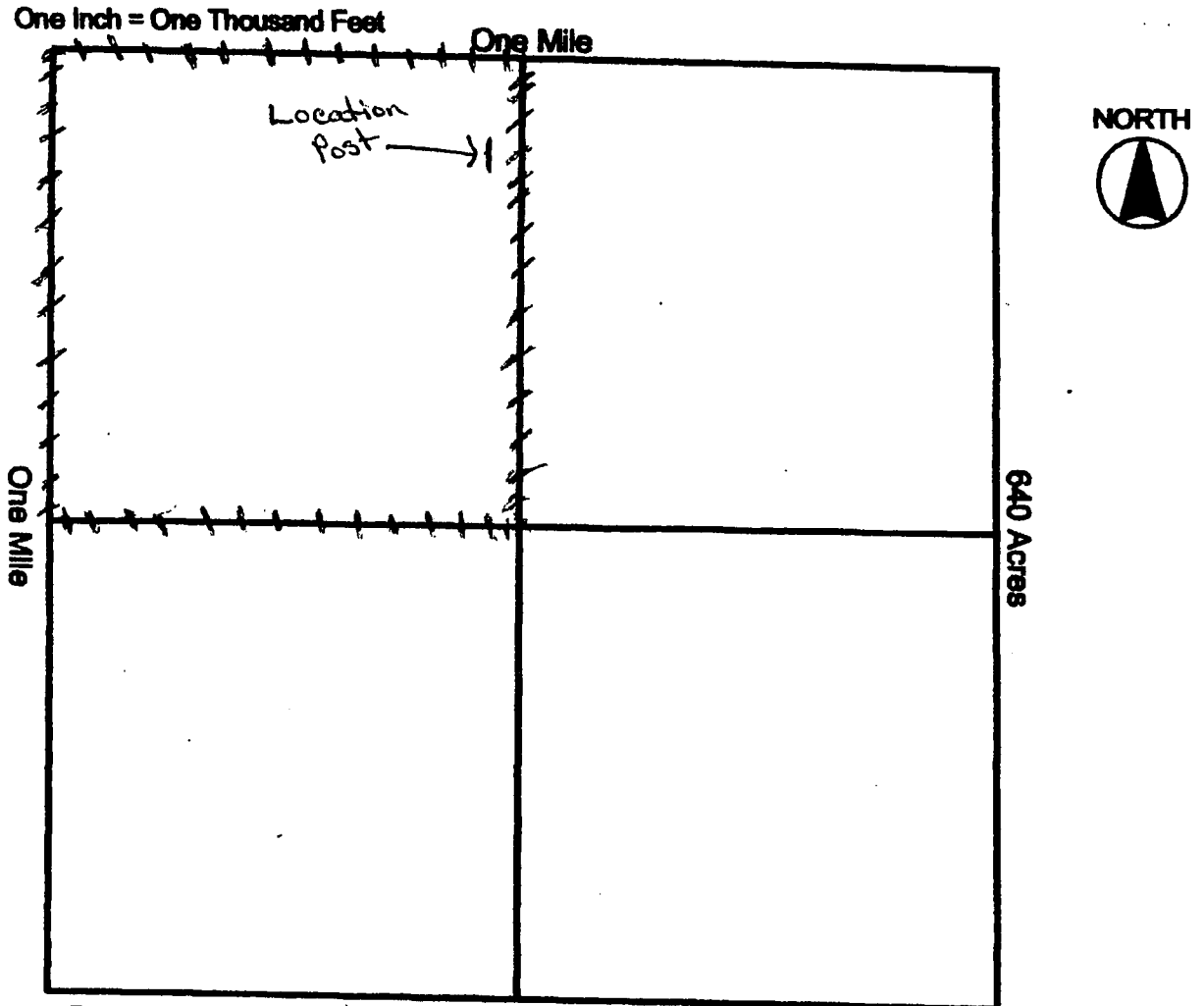
- 4. The name of the claim: Cactus Gold 5
- 5. The date of location is: October 13, 2004
- 6. The claim is 2640 feet long and 2640 feet wide. The distance from the location monument to each end of the claim is 150 feet in a east direction and 2490 feet in a west direction.
- 7. The S.W. corner of the claim is roughly 250 ft. to the south from a survey monument or permanent natural object described as From where the dirt road enters into Section 13 From Section 14.
- 8. The general course of the claim is from the N. and S. to the E. and W.
- 9. The location of the claim is in Section(s) 13, Quarter Section(s) N. W., Township(s) 5 N., Range(s) 18 W, Gila and Salt River Meridian, La Paz County, State of Arizona.
- 10. Is the claim filed under Public Law 359?  yes  no
- 11. Monument types are 4 ft., 2x2 wood Post

Date Oct 13, 2004 Signature Janice Solsa  Locator  Agent Only

704097

# MAP OF MINING CLAIM LOCATION

1. The name of the claim is Cactus Gold 5
2. The S.W. corner of the claim is roughly 250 feet in a South direction to a survey monument or permanent object as described as From where the dirt road enters into section 13 from section 14.
3. The type of location monument is 4 ft., 2x2 wood Post
4. The bearing and distance between the corners of the claim are beginning at the N.E. corner of the claim, 2640 feet in a South direction to the S.E. corner, then 2640 feet in a West direction to the S.W. corner, then 2640 feet in a North direction to the N.W. corner, then 2640 feet in a east direction to the point of beginning.
5. Please indicate the distance and bearings between claim corners and a recognized survey monument or landmark. Indicate the distance from the location monument to each end of the claim.



Section 13, Quarter Section N.W., Range 18 W,  
Township 5 N, G&SR Meridian, La Paz County, Arizona.

Date Oct. 13, 2004

Signature Janice Solow

CLAIM NAME Cactus Gold 5

Additional Owners:

Name: Ken Olson

Address: P.O. Box 110

City/State/Zip Code: Canyonville, Oregon 97417

Telephone Number (area code): N.A.

Name: David Solso

Address: P.O. Box 110

City/State/Zip Code: Canyonville, Oregon 97417

Telephone Number (area code): N.A.

Name: Desiree Solso

Address: P.O. Box 110

City/State/Zip Code: Canyonville, Oregon 97417

Telephone Number (area code): N.A.

Name: Allen Ramirez

Address: P.O. Box 110

City/State/Zip Code: Canyonville, Oregon 97417

Telephone Number (area code): N.A.

Name: Emery Friend

Address: P.O. Box 110

City/State/Zip Code: Canyonville, Oregon 97417

Telephone Number (area code): N.A.

Name: Linda Friend

Address: P.O. Box 110

City/State/Zip Code: Canyonville, Oregon 97417

Telephone Number (area code): N.A.

Name: Edmund Friend

Address: P.O. Box 110

City/State/Zip Code: Canyonville, Oregon 97417

Telephone Number (area code): N.A.

RECEIVED  
BUREAU OF  
LAND MANAGEMENT  
2005 JAN - 3 P 3 19  
ARIZONA  
STATE OFFICE  
PHOENIX, ARIZONA

AMC 364097

NOTICE OF MINING CLAIM LOCATION

- 1. TYPE OF NOTICE:  Location  Amendment  Relocation
- 2. TYPE OF CLAIM OR SITE:  Placer  Lode  Millsite  Tunnelsite
- 3. The name, address and telephone number of the name(s) to be considered owner(s) is:  
PLEASE PRINT (show additional owners on attached sheet)

Name: Janice Solso  
 Address: P.O. Box 110  
 City/State/Zip Code: Canyonville, Oregon 97417  
 Telephone Number (include area code): N.A.

RECEIVED  
 BUREAU OF  
 LAND MANAGEMENT  
 2005 JAN - 3 P 3:19  
 ARIZONA  
 STATE OFFICE  
 PHOENIX, ARIZONA

- 4. The name of the claim: Cactus Gold 6
- 5. The date of location is: October 14, 2004
- 6. The claim is 5280 feet long and 1320 feet wide. The distance from the location monument to each end of the claim is 480 feet in a South direction and 4800 feet in a North direction.
- 7. The S.W. corner of the claim is roughly 640 ft. to the South from where the dirt road from a survey monument or permanent natural object described as dirt road enters Sec. 7 of Range 17W, 5N From Section 12 of R-18W, T-5N.
- 8. The general course of the claim is from the N. and S. to the E. and W.
- 9. The location of the claim is in Section(s) 7, Quarter Section(s) NW. and SW., Township(s) 5N, Range(s) 17W, Gila and Salt River Meridian, La Paz County, State of Arizona.
- 10. Is the claim filed under Public Law 359?  yes  no
- 11. Monument types are 4 ft., 2x2 Wood Post

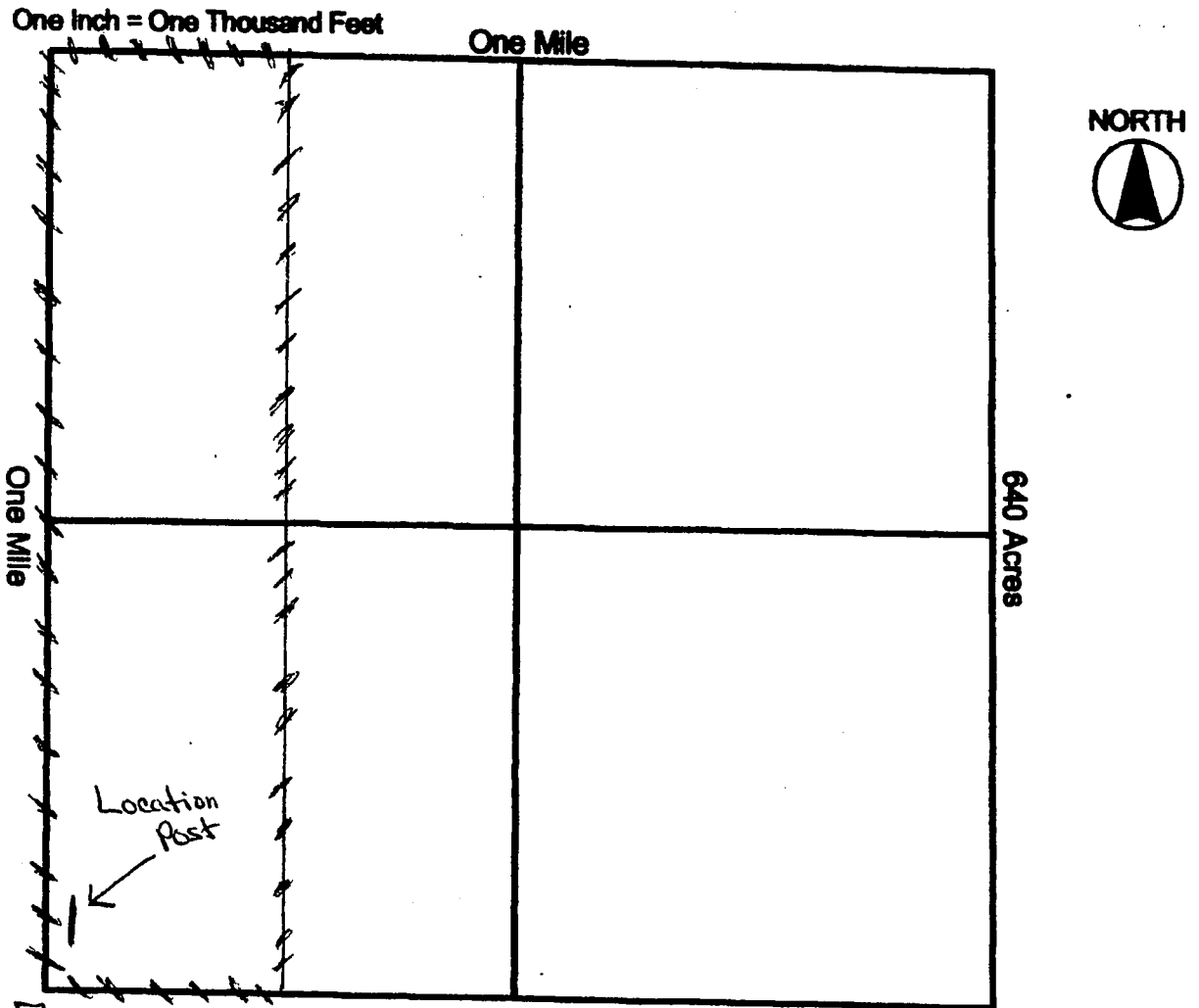
Date Oct. 14, 2004 Signature Janice Solso  Locator  Agent Only

AMC 364098



MAP OF MINING CLAIM LOCATION

- The name of the claim is Cactus Gold 6
- The S.W. corner of the claim is roughly 640 feet in a South direction to a survey monument or permanent object as described as where dirt road enters Sec. 7 of R-17W, T-5N from Section 12 of R-18W, T-5N.
- The type of location monument is 4 ft., 2x2 Wood Post
- The bearing and distance between the corners of the claim are beginning at the N.E. corner of the claim, 5280 feet in a South direction to the S.E. corner, then 1320 feet in a West direction to the S.W. corner, then 5280 feet in a North direction to the N.W. corner, then 1320 feet in a east direction to the point of beginning.
- Please indicate the distance and bearings between claim corners and a recognized survey monument or landmark. Indicate the distance from the location monument to each end of the claim.



Section 7 Quarter Section N.W. and S.W. Range 17W  
 Township 5N G&SR Meridian, La Paz County, Arizona.

Date Oct. 14, 2004

Signature Jamie Sobel

CLAIM NAME Cactus Gold 6

Additional Owners:

Name: Ken Olson  
Address: P.O. Box 110  
City/State/Zip Code: Canyonville, Oregon 97417  
Telephone Number (area code): N.A.

Name: David Solso  
Address: P.O. Box 110  
City/State/Zip Code: Canyonville, Oregon 97417  
Telephone Number (area code): N.A.

Name: Desiree Solso  
Address: P.O. Box 110  
City/State/Zip Code: Canyonville, Oregon 97417  
Telephone Number (area code): N.A.

Name: Allen Ramirez  
Address: P.O. Box 110  
City/State/Zip Code: Canyonville, Oregon 97417  
Telephone Number (area code): N.A.

Name: Emery Friend  
Address: P.O. Box 110  
City/State/Zip Code: Canyonville, Oregon 97417  
Telephone Number (area code): N.A.

Name: Linda Friend  
Address: P.O. Box 110  
City/State/Zip Code: Canyonville, Oregon 97417  
Telephone Number (area code): N.A.

Name: Edmund Friend  
Address: P.O. Box 110  
City/State/Zip Code: Canyonville, Oregon 97417  
Telephone Number (area code): N.A.

RECEIVED  
BUREAU OF  
LAND MANAGEMENT  
2005 JAN - 3 P 3: 19  
ARIZONA  
STATE OFFICE  
PHOENIX, ARIZONA

AMC 364098

County Recordation Information:

NOTICE OF MINING CLAIM LOCATION

- 1. TYPE OF NOTICE:  Location  Amendment  Relocation
- 2. TYPE OF CLAIM OR SITE:  Placer  Lode  Millsite  Tunnelsite
- 3. The name, address and telephone number of the name(s) to be considered owner(s) is:  
PLEASE PRINT (show additional owners on attached sheet)

Name: Janice Solso  
 Address: P.O. Box 110  
 City/State/Zip Code: Canyonville, Oregon 97417  
 Telephone Number (include area code): NA.

RECEIVED  
 BUREAU OF  
 LAND MANAGEMENT  
 2005 JAN -3 PD 3:19  
 ARIZONA  
 STATE OFFICE  
 PHOENIX, ARIZONA

AMC 364099

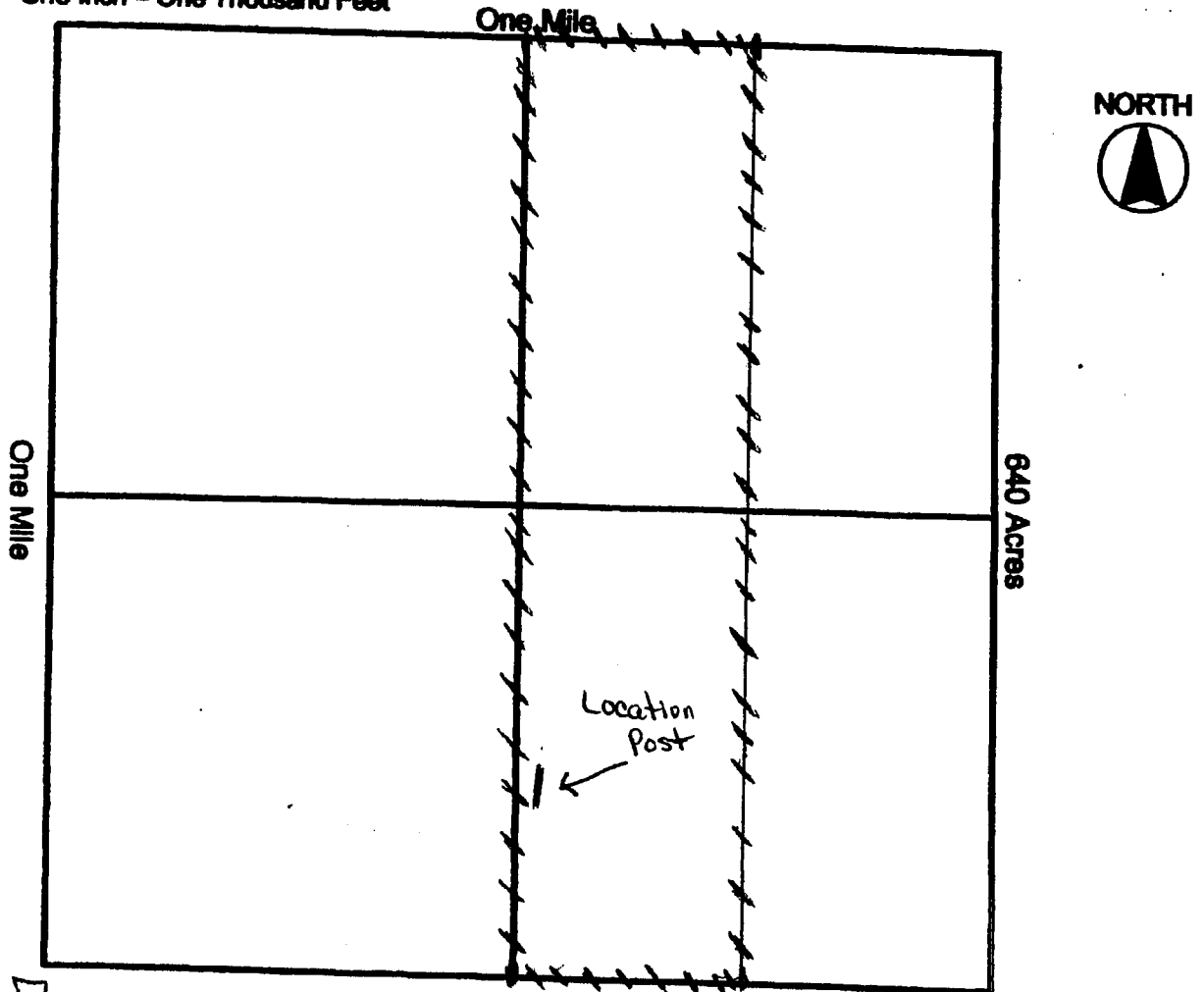
- 4. The name of the claim: Cactus Gold 7
- 5. The date of location is: October 14, 2004
- 6. The claim is 5280 feet long and 1320 feet wide. The distance from the location monument to each end of the claim is roughly 1100 feet in a South direction and 4180 feet in a North direction.
- 7. The S.W. corner of the claim is roughly 2640 ft. in a S.E. direction  
 from a survey monument or permanent natural object described as dirt road as it enters into Sec. 7 T-5N, R17W and leaving from Section 12 of T5N, R18W.
- 8. The general course of the claim is from the N. and S. to the E. and W.
- 9. The location of the claim is in Section(s) 7, Quarter Section(s) NE and SE, Township(s) 5N, Range(s) 17W, Gila and Salt River Meridian, La Paz County, State of Arizona.
- 10. Is the claim filed under Public Law 359?  yes  no
- 11. Monument types are 4 ft., 2x2 Wood Post

Date Oct. 14, 2004 Signature Janice Solso  Locator  Agent Only

### MAP OF MINING CLAIM LOCATION

1. The name of the claim is Cactus Gold 7
2. The S.W. corner of the claim is roughly 2640 feet in a S.E. direction to a survey monument or permanent object as described as dirt road as it enters into Section 7, T5N, R17W and leaving from Section 12 of T5N, R18W.
3. The type of location monument is 4 ft., 2x2 Wood Post
4. The bearing and distance between the corners of the claim are beginning at the N.E. corner of the claim, 5280 feet in a South direction to the S.E. corner, then 1320 feet in a West direction to the S.W. corner, then 5280 feet in a north direction to the N.W. corner, then 1320 feet in a east direction to the point of beginning.
5. Please indicate the distance and bearings between claim corners and a recognized survey monument or landmark. Indicate the distance from the location monument to each end of the claim.

One Inch = One Thousand Feet



Section 7, Quarter Section NE and SE, Range 17 W  
 Township 5 N, G&SR Meridian, La Paz County, Arizona.

Date Oct. 14, 2004

Signature Janice Solso

CLAIM NAME Cactus Gold 7

Additional Owners:

Name: Ken Olson  
Address: P.O. Box 110  
City/State/Zip Code: Canyonville, Oregon 97417  
Telephone Number (area code): N.A.

Name: David Solso  
Address: P.O. Box 110  
City/State/Zip Code: Canyonville, Oregon 97417  
Telephone Number (area code): N.A.

Name: Desiree Solso  
Address: P.O. Box 110  
City/State/Zip Code: Canyonville, Oregon 97417  
Telephone Number (area code): N.A.

Name: Allen Ramirez  
Address: P.O. Box 110  
City/State/Zip Code: Canyonville, Oregon 97417  
Telephone Number (area code): N.A.

Name: Emery Friend  
Address: P.O. Box 910  
City/State/Zip Code: Canyonville, Oregon 97417  
Telephone Number (area code): N.A.

Name: Linda Friend  
Address: P.O. Box 110  
City/State/Zip Code: Canyonville, Oregon 97417  
Telephone Number (area code): N.A.

Name: Edmund Friend  
Address: P.O. Box 110  
City/State/Zip Code: Canyonville, Oregon 97417  
Telephone Number (area code): N.A.

RECEIVED  
BUREAU OF  
LAND MANAGEMENT  
2005 JAN - 3 P 3:19  
ARIZONA  
STATE OFFICE  
PHOENIX, ARIZONA

APR 3 6 4 0 9 9

County Recordation Information:

NOTICE OF MINING CLAIM LOCATION

- 1. TYPE OF NOTICE:  Location  Amendment  Relocation
- 2. TYPE OF CLAIM OR SITE:  Placer  Lode  Millsite  Tunnelsite
- 3. The name, address and telephone number of the name(s) to be considered owner(s) is:  
PLEASE PRINT (show additional owners on attached sheet)

Name: Janice Solso  
 Address: P.O. Box 110  
 City/State/Zip Code: Canyonville, Oregon 97417  
 Telephone Number (include area code): NA

RECEIVED  
 BUREAU OF  
 LAND MANAGEMENT  
 2005 JAN - 3 P 3: 19  
 ARIZONA  
 STATE OFFICE  
 PHOENIX, ARIZONA

AMC 364100

- 4. The name of the claim: Cactus Gold 8
- 5. The date of location is: October 14, 2004
- 6. The claim is 5280 feet long and 1320 feet wide. The distance from the location monument to each end of the claim is 960 feet in a South direction and 4320 feet in a North direction.
- 7. The S.W. corner of the claim is roughly 1420 Ft. in a S.E. direction  
from a survey monument or permanent natural object described as dirt road as it enters into  
Sec. 7, T5N, R17W and leaving from Sec. 12 of T5N, R18W.
- 8. The general course of the claim is from the N. and S. to the E. and W.
- 9. The location of the claim is in Section(s) 7, Quarter Section(s) NW and  
S.W., Township(s) 5N, Range(s) 17W, Gila and Salt  
 River Meridian, La Paz County, State of Arizona.
- 10. Is the claim filed under Public Law 359?  yes  no
- 11. Monument types are 4 ft., 2x2 Wood Post

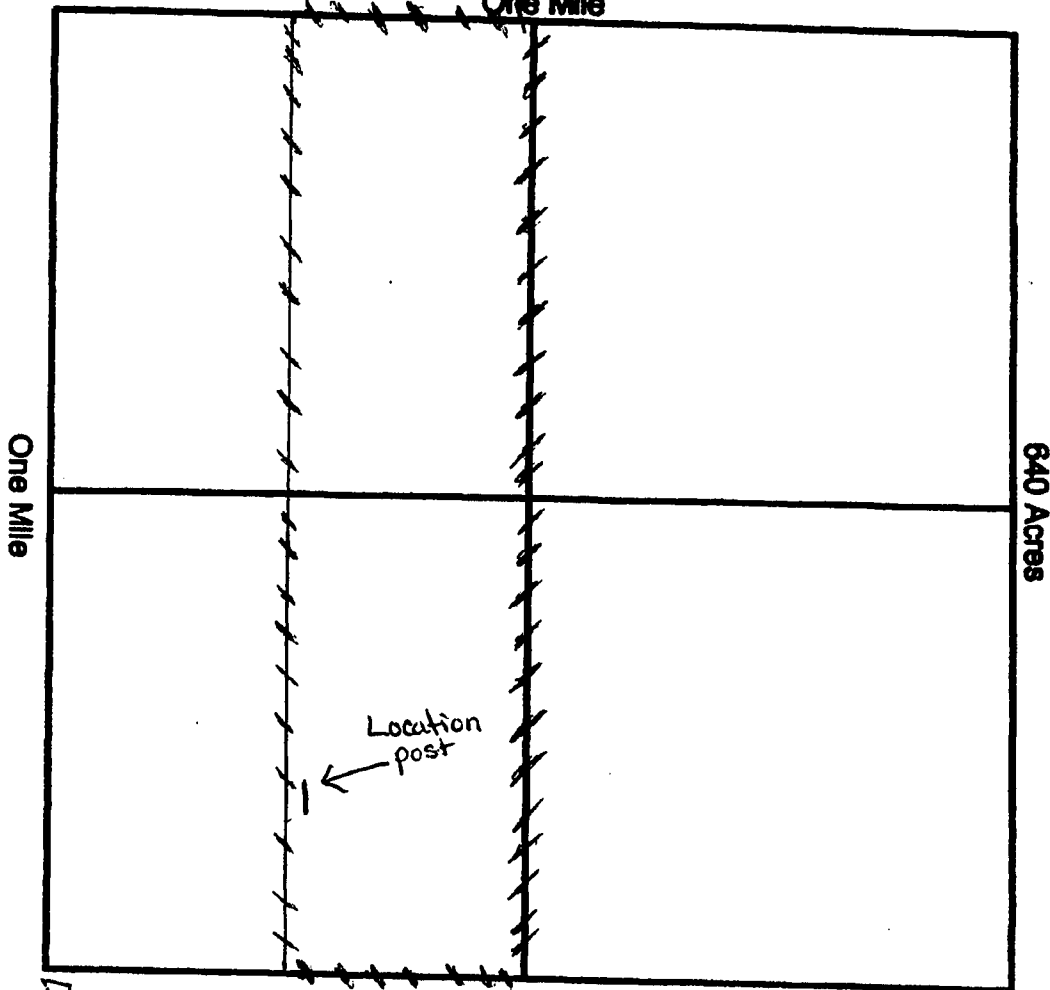
Date Oct. 14, 2004 Signature Janice Solso  Locator  Agent Only

# MAP OF MINING CLAIM LOCATION

1. The name of the claim is Cactus Gold 8
2. The SW corner of the claim is roughly 1420 feet in a S.E. direction to a survey monument or permanent object as described as dirt road as it enters into Sec. 7, T.5N, R.17W and leaving from Section 12 of T.5N, R.18W.
3. The type of location monument is 4ft. 2x2 Wood Post
4. The bearing and distance between the corners of the claim are beginning at the N.E. corner of the claim, 5280 feet in a South direction to the S.E. corner, then 1320 feet in a West direction to the S.W. corner, then 5280 feet in a north direction to the N.W. corner, then 1320 feet in a east direction to the point of beginning.
5. Please indicate the distance and bearings between claim corners and a recognized survey monument or landmark. Indicate the distance from the location monument to each end of the claim.

One Inch = One Thousand Feet

One Mile



Section 7, Quarter Section NW and SW, Range 17 W  
Township 5 N, G&SR Meridian, La Paz County, Arizona.

Date Oct. 14, 2004

Signature Jamice Salas

CLAIM NAME Cactus Gold 8

Additional Owners:

Name: Ken Olson  
Address: P.O. Box 110  
City/State/Zip Code: Canyonville, Oregon 97417  
Telephone Number (area code): N.A.

Name: David Solso  
Address: P.O. Box 110  
City/State/Zip Code: Canyonville, Oregon 97417  
Telephone Number (area code): N.A.

Name: Desiree Solso  
Address: P.O. Box 110  
City/State/Zip Code: Canyonville, Oregon 97417  
Telephone Number (area code): N.A.

Name: Allen Ramirez  
Address: P.O. Box 110  
City/State/Zip Code: Canyonville, Oregon 97417  
Telephone Number (area code): N.A.

Name: Emery Friend  
Address: P.O. Box 110  
City/State/Zip Code: Canyonville, Oregon 97417  
Telephone Number (area code): N.A.

Name: Linda Friend  
Address: P.O. Box 110  
City/State/Zip Code: Canyonville, Oregon 97417  
Telephone Number (area code): N.A.

Name: Edmund Friend  
Address: P.O. Box 110  
City/State/Zip Code: Canyonville, Oregon 97417  
Telephone Number (area code): N.A.

RECEIVED  
BUREAU OF  
LAND MANAGEMENT  
2005 JAN - 3 P 3: 19  
ARIZONA  
STATE OFFICE  
PHOENIX ARIZONA

ANC 364100



**SPECIAL POWER OF ATTORNEY**

BE IT KNOWN THAT I, Ron Allen Ramirez, have made, constituted, and appointed and by these presents and do make, constitute, and appoint, Janice Solso and/or Ken Olson, my true and lawful attorney's-in-fact, for me, and in my name, place, and stead and on my behalf, to do and perform for me, as acting as my agent, on all mining claims forms from September 1, 2003, present, and future BLM land, State Land, County Land, Forest Service Land, located within the boundaries of the United States of America mining claim location notices, quit claim deeds, and annual labor forms signatures which I might do or perform for myself if personally present and acting.

Should my said attorney's-in-fact predecease me or otherwise be unable to perform all the matters and things herein set out to be done and performed, then and in that event and thereafter I do hereby constitute and appoint no one as my true and lawful attorney's-in-fact with full power and authority to do and perform in my name and stead all matters and things herein authorized to be done and performed by the said attorney's-in-fact with all power and authority herein given.

IN WITNESS WHEREOF, I have executed the foregoing Power of Attorney, this 1 day of December, 2003.

Ron Allen Ramirez  
Allen Ramirez

**Notary Block**

UNITED STATES OF AMERICA  
STATE OF OREGON

County of Douglas

The foregoing Special Power of Attorney was acknowledged before me by Ron Allen Ramirez  
on this 1 day of December, 2003.

Signature of Notary: Dalvin L. Hollaway

My commission expires: 9-17-2007



ARIZONA  
STATE OFFICE  
PHOENIX, ARIZONA

2005 JAN - 3 P 3: 18

RECEIVED  
BUREAU OF  
LAND MANAGEMENT


AMC 364100

## SPECIAL POWER OF ATTORNEY

BE IT KNOWN THAT I, Emery Friend, have made, constituted, and appointed and by these presents and do make, constitute, and appoint, Janice Solso and/or Ken Olson, my true and lawful attorney's-in-fact, for me, and in my name, place, and stead and on my behalf, to do and perform for me, as acting as my agent, on all mining claims forms from September 1, 2003, present, and future BLM land, State Land, County Land, Forest Service Land, located within the boundaries of the United States of America mining claim location notices, quit claim deeds, and annual labor forms signatures which I might do or perform for myself if personally present and acting.

Should my said attorney's-in-fact predecease me or otherwise be unable to perform all the matters and things herein set out to be done and performed, then and in that event and thereafter I do hereby constitute and appoint no one as my true and lawful attorney's-in-fact with full power and authority to do and perform in my name and stead all matters and things herein authorized to be done and performed by the said attorney's-in-fact with all power and authority herein given.

IN WITNESS WHEREOF, I have executed the foregoing Power of Attorney, this 3 day of December, 2003.

  
Emery Friend

Notary Block

UNITED STATES OF AMERICA  
STATE OF ALASKA

Borough of Matanuska-Susitna

The foregoing Special Power of Attorney was acknowledged before me by Emery L. Friend Jr who appeared before me and acknowledged that he signed it. on this 3rd day of December, 2003.

Signature of Notary: Dianne M. Caswell

My commission expires: October 26, 2005

ARIZONA  
STATE OFFICE  
PHOENIX, ARIZONA

2005 JAN - 3 P 3:18

RECEIVED  
BUREAU OF  
LAND MANAGEMENT

AMC 364100



**SPECIAL POWER OF ATTORNEY**

BE IT KNOWN THAT I, Edmund Friend, have made, constituted, and appointed and by these presents and do make, constitute, and appoint, Janice Solso and/or Ken Olson, my true and lawful attorney's-in-fact, for me, and in my name, place, and stead and on my behalf, to do and perform for me, as acting as my agent, on all mining claims forms from September 1, 2003, present, and future BLM land, State Land, County Land, Forest Service Land, located within the boundaries of the United States of America mining claim location notices, quit claim deeds, and annual labor forms signatures which I might do or perform for myself if personally present and acting.

Should my said attorney's-in-fact predecease me or otherwise be unable to perform all the matters and things herein set out to be done and performed, then and in that event and thereafter I do hereby constitute and appoint no one as my true and lawful attorney's-in-fact with full power and authority to do and perform in my name and stead all matters and things herein authorized to be done and performed by the said attorney's-in-fact with all power and authority herein given.

IN WITNESS WHEREOF, I have executed the foregoing Power of Attorney, this 3<sup>rd</sup> day of December, 2003.

Edmund L. Friend  
Edmund Friend

Notary Block

UNITED STATES OF AMERICA  
STATE OF ALASKA

Borough of Matanuska-Susitna

The foregoing Special Power of Attorney was acknowledged before me by Edmund L. Friend who appeared before me and acknowledged that he signed it on this 3<sup>rd</sup> day of December, 2003.

Signature of Notary: Diana M. Carroll

My commission expires: October 26, 2005

RECEIVED  
BUREAU OF  
LAND MANAGEMENT  
2005 JAN - 3 P 3: 18  
ARIZONA  
STATE OFFICE  
PHOENIX, ARIZONA



AMC 364100

**SPECIAL POWER OF ATTORNEY**

BE IT KNOWN THAT I, Linda Friend, have made, constituted, and appointed and by these presents and do make, constitute, and appoint, Janice Solso and/or Ken Olson, my true and lawful attorney's-in-fact, for me, and in my name, place, and stead and on my behalf, to do and perform for me, as acting as my agent, on all mining claims forms from September 1, 2003, present, and future BLM land, State Land, County Land, Forest Service Land, located within the boundaries of the United States of America mining claim location notices, quit claim deeds, and annual labor forms signatures which I might do or perform for myself if personally present and acting.

Should my said attorney's-in-fact predecease me or otherwise be unable to perform all the matters and things herein set out to be done and performed, then and in that event and thereafter I do hereby constitute and appoint no one as my true and lawful attorney's-in-fact with full power and authority to do and perform in my name and stead all matters and things herein authorized to be done and performed by the said attorney's-in-fact with all power and authority herein given.

IN WITNESS WHEREOF, I have executed the foregoing Power of Attorney, this 3 day of December, 2003.

Linda L. Friend  
Linda Friend

Notary Block


UNITED STATES OF AMERICA  
STATE OF ALASKA

Borough of Matanuska-Susitna

The foregoing Special Power of Attorney was acknowledged before me by Linda L. Friend who appeared before me and acknowledged that she signed it on this 3rd day of December, 2003.

Signature of Notary: Diana M. Caswell

My commission expires: October 26, 2005



ARIZONA  
STATE OFFICE  
PHOENIX, ARIZONA

2005 JAN - 3 P 3: 18

RECEIVED  
BUREAU OF  
LAND MANAGEMENT

AMC 364100

**SPECIAL POWER OF ATTORNEY**

BE IT KNOWN THAT I, David Solso and Desiree Solso, husband and wife, have made, constituted, and appointed and by these presents and do make, constitute, and appoint, Janice Solso or Ken Olson, my true and lawful attorney-in-fact, for us, and in our name, place, and stead and on our behalf, to do and perform for us, as acting as our agent, on all mining claims forms from January 4, 2001, present, and future BLM land, State Land, County Land, Forest Service Land, located within the boundaries of the United States of America mining claim location notices, quit claim deeds, and annual labor forms signatures which we might do or perform for ourselves if personally present and acting.

Should our said attorney-in-fact predecease us or otherwise be unable to perform all the matters and things herein set out to be done and performed, then and in that event and thereafter we do hereby constitute and appoint no one as our true and lawful attorney-in-fact with full power and authority to do and perform in our name and stead all matters and things herein authorized to be done and performed by the said attorney-in-fact with all power and authority herein given.

IN WITNESS WHEREOF, we have executed the foregoing Power of Attorney, this day of August 20th, 2004.

David Solso  
David Solso

Desiree Solso  
Desiree Solso

Notary Block


UNITED STATES OF AMERICA  
STATE OF Oregon

County of Douglas

The foregoing Special Power of Attorney was acknowledged before me by  
on this 20th day of August, 2004.

Signature of Notary: Kendra Buchner

My commission expires: 8/18/05



Notary Block


UNITED STATES OF AMERICA  
STATE OF Oregon

County of Douglas

The foregoing Special Power of Attorney was acknowledged before me by  
on this 20th day of August, 2004.

Signature of Notary: Kendra Buchner

My commission expires on: 8/18/05



RECEIVED  
BUREAU OF  
LAND MANAGEMENT  
2005 JAN - 3 P 3: 18  
ARIZONA  
STATE OFFICE  
PHOENIX, ARIZONA

AMC 364100

**SPECIAL POWER OF ATTORNEY**

BE IT KNOWN THAT I, Ken Olson, have made, constituted, and appointed and by these presents and do make, constitute, and appoint, Janice Solso, my true and lawful attorney's-in-fact, for me, and in my name, place, and stead and on my behalf, to do and perform for me, as acting as my agent, on all mining claims forms from September 1, 2003, present, and future BLM land, State Land, County Land, Forest Service Land, located within the boundaries of the United States of America mining claim location notices, quit claim deeds, and annual labor forms signatures which I might do or perform for myself if personally present and acting.

Should my said attorney's-in-fact predecease me or otherwise be unable to perform all the matters and things herein set out to be done and performed, then and in that event and thereafter I do hereby constitute and appoint no one as my true and lawful attorney's-in-fact with full power and authority to do and perform in my name and stead all matters and things herein authorized to be done and performed by the said attorney's-in-fact with all power and authority herein given.

IN WITNESS WHEREOF, I have executed the foregoing Power of Attorney, this 22 day of 04, ~~2003~~ 2004

Ken Olson

*Ken Olson*  
Notary Block

UNITED STATES OF AMERICA  
STATE OF Oregon

County of ~~Deschutes~~ Josephine


The foregoing Special Power of Attorney was acknowledged before me by

on this 22 day of April, ~~2003~~ 2004

Signature of Notary: *Michael Newham*

My commission expires: Sept 12, 2006

RECEIVED  
BUREAU OF  
LAND MANAGEMENT  
2005 JAN -3 P 3:18  
ARIZONA  
STATE OFFICE  
PHOENIX, ARIZONA



ANG 364100

**RUN TIME: 07:31 AM**

**DEPARTMENT OF INTERIOR  
BUREAU OF LAND MANAGEMENT**

**RUN DATE: 02/04/2005**

**Input Parameters for Geographic Report with Land**

**System Id = CR**

**Admin State = AZ**

**Geo State =**

**Casetype begins with**

**Case Disp Txt = AUTHORIZED, PENDING**

**Mer Twp Rng between**

**Mtrs = 14 0050N 0180W 002, 14 0050N 0180W 012, 14 0050N 0180W 013**

**Commodity =**

**Pending Org =**

**Total Rows Returned:**

**NO WARRANTY IS MADE BY BLM FOR USE OF THE DATA  
FOR PURPOSES NOT INTENDED BY BLM**

Run Date: 02/04/2005  
RUN TIME:07:39 AM  
STATE: AZ

UNITED STATES DEPARTMENT OF INTERIOR  
BUREAU OF LAND MANAGEMENT  
GEOGRAPHIC REPORT WITH LAND  
Sorted by Serial Number

Page: 1

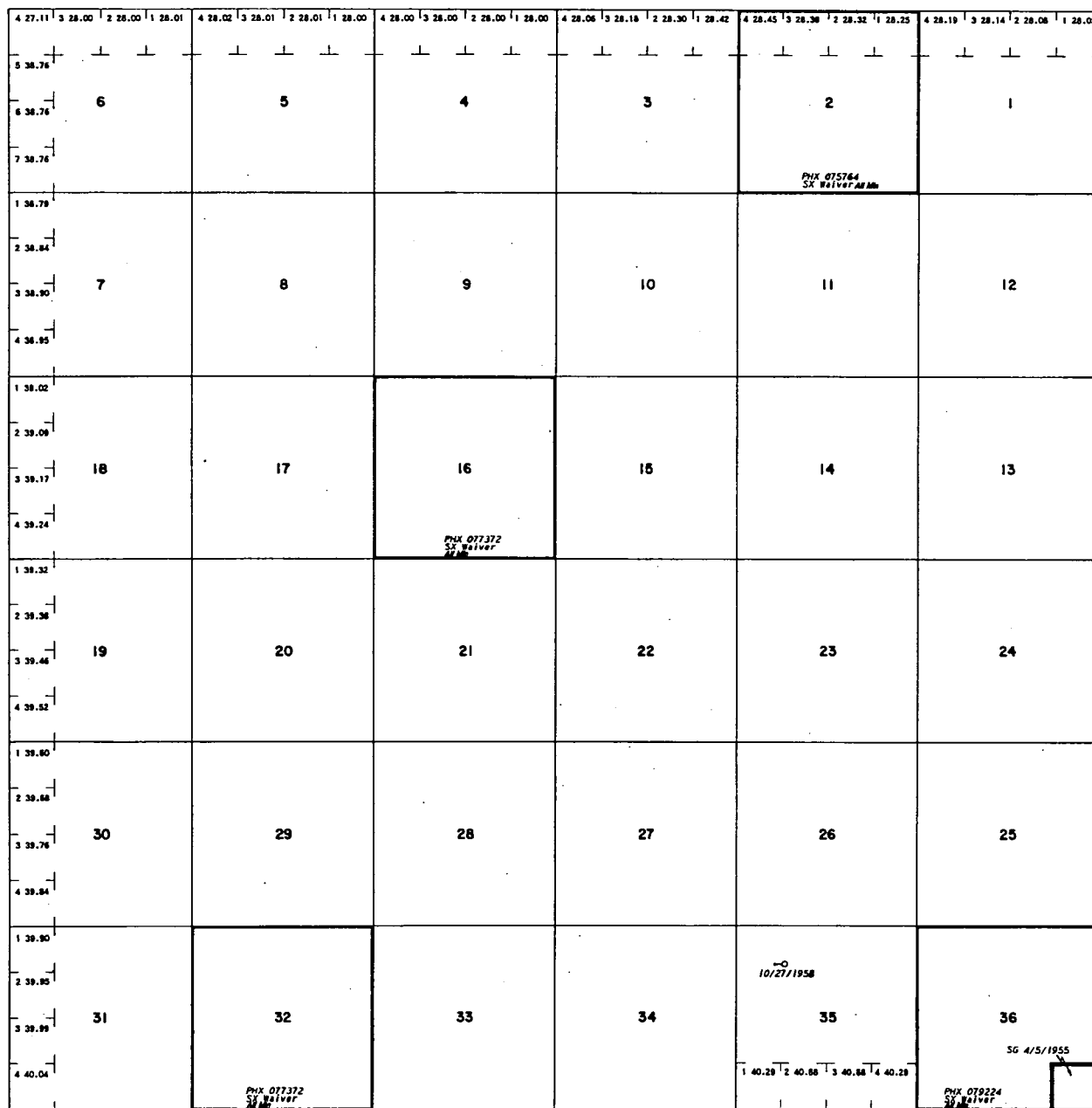
**NO WARRANTY IS MADE BY BLM  
FOR USE OF THE DATA FOR  
PURPOSES NOT INTENDED BY BLM**



TOWNSHIP 5 NORTH RANGE 18 WEST OF THE GILA AND SALT RIVER MERIDIAN, ARIZONA

LA PAZ COUNTY

STATUS OF PUBLIC DOMAIN  
LAND AND MINERAL TITLES



INDEX TO SEGREGATED TRACTS				
REBURY		ORIGINAL SURVEY		
TRACT NO	T	R	SEC	SUBDIVISION

FOR ORDERS EFFECTING DISPOSAL OR USE OF UNIDENTIFIED LANDS WITHDRAWN FOR CLASSIFICATION, MINERALS, WATER AND/OR OTHER PUBLIC PURPOSES, REFER TO INDEX OF MISCELLANEOUS DOCUMENTS.

DIST. NO. 5  
GRAZING DIST. NO. 2




WARNING STATEMENT  
This plot is the Bureau's Record of Title, and should be used only as a graphic display of the township survey data. Remarks herein do not reflect title changes which may have been effected by lateral movements of rivers or other bodies of water. Refer to the cadastral surveys for official survey information.

CURRENT TO	BY

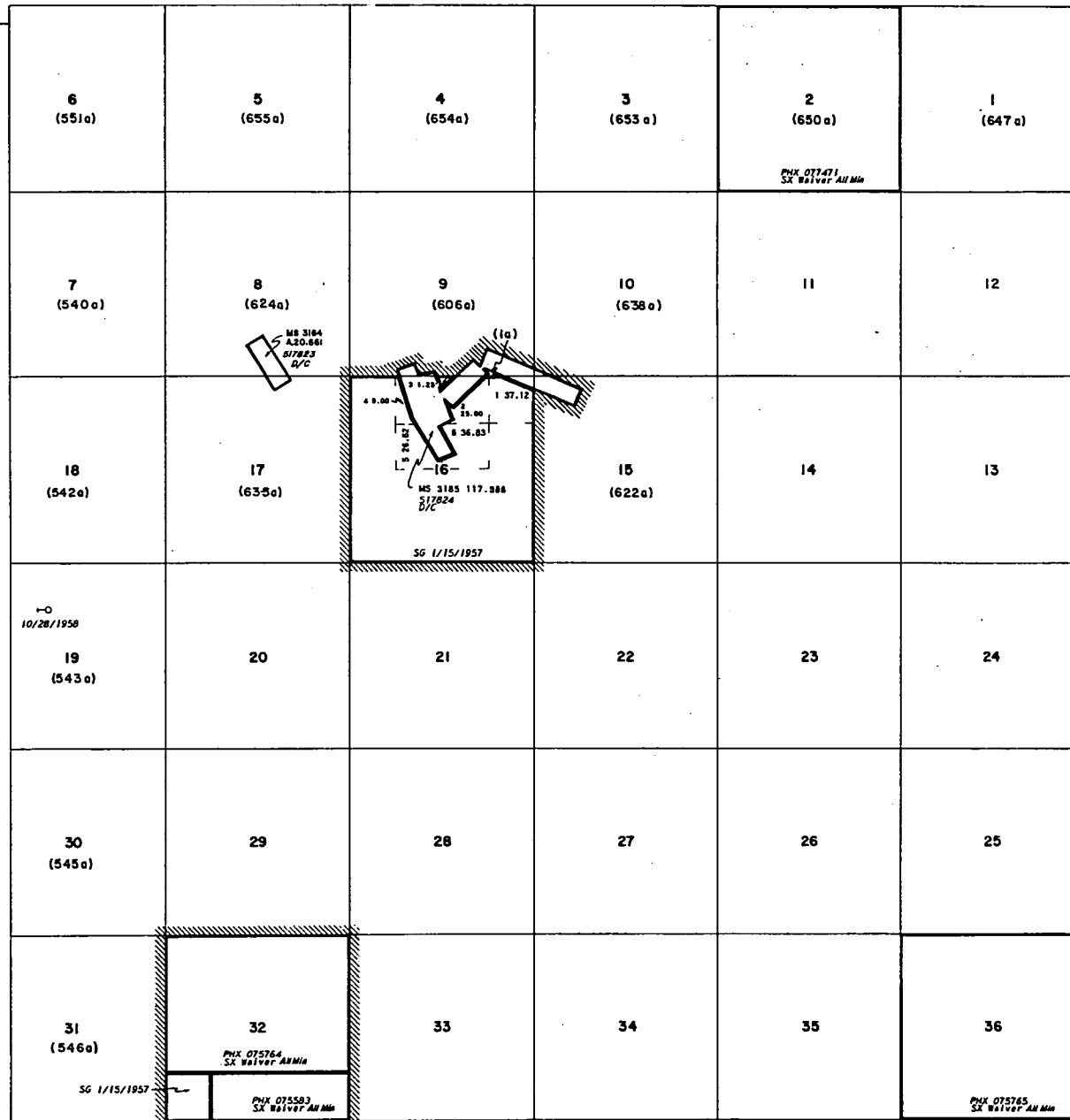
Lat. 33°43'26" N  
Long. 114°04'07" W

T. 5N  
R. 18W

# PARTIALLY SURVEYED TOWNSHIP 5 NORTH RANGE 17 WEST OF THE GILA AND SALT RIVER MERIDIAN, ARIZONA

LA PAZ COUNTY

STATUS OF PUBLIC DOMAIN  
LAND AND MINERAL TITLES



RE-SURVEY		ORIGINAL SURVEY		
TRACT NO	T	R	SEC	SUBDIVISION

FOR ORDERS EFFECTING DISPOSAL OR USE OF  
UNIDENTIFIED LANDS WITHDRAWN FOR CLASSIFICATION,  
MINERALS, WATER AND/OR OTHER PUBLIC PURPOSES,  
REFER TO INDEX OF MISCELLANEOUS DOCUMENTS.

DIST. NO. 5

GRAZING DIST. NO. 2

HDS 423 BE

PROTRACTION DIAGRAM NO. 18



WARNING STATEMENT

This plot is the Bureau's Record of Title, and should be used only as a graphic display of the township survey data. Records herein do not reflect title changes which may have been effected by lateral movements of rivers or other bodies of water. Refer to the cadastral surveys for official survey information.

Lat. 33°45'26" N  
Long. 113°58'01" W

CURRENT TO	BY

T. 5N  
R. 17W



United States Postal Service®  
**DELIVERY CONFIRMATION™**



0304 0370 0000 8741 4553



UNITED STATES  
POSTAL SERVICE

0000

AMOUNT

**\$4.30**

U.S. POSTAGE  
PAID  
CANYONVILLE, OR  
97417  
DEC 30, '04  
00037631-01  
85004-2203





Recycled  
Paper

***Mail bearing stamp postage inside the mailer must be canceled  
by U.S. Postal Service prior to inserting into mailer.***

**HOW TO USE:**

1. *Place pre-addressed envelope inside this Priority Mail mailer.*
  - *Make sure the address shows through the window*
  - *Any postage placed on the envelope must appear in the window area*
  - *Any postage applied to the envelope must be canceled by a USPS employee*
2. *Affix (appropriate) Priority Mail postage or meter strip to the front of the Priority Mail mailer*
3. *Seal flap on Priority Mail mailer envelope*

JANICE SOLSO  
P.O. BOX 110  
CANYONVILLE, OR 97417

RECEIVED  
BUREAU OF  
LAND MANAGEMENT

2005 JAN -3 P 3: 18

Bureau of Land Management  
Arizona State Office  
222 N. Central Avenue  
Phoenix, Arizona  
85004-2203

ARIZONA  
STATE OFFICE  
PHOENIX, ARIZONA